

# Attachment 3



City of Lake Forest

# Pavement Management Plan

Prepared by: IMS, Infrastructure Management Services  
Submitted to OCTA: 6-16-2023



## Agency Submittal Table of Contents

I.	Pavement Management Plan Certification.....	2
II.	Executive Summary.....	3
III.	Background (Optional).....	4
IV.	Current Pavement Conditions (PCI) .....	5
V.	Projected Pavement Conditions (PCI) .....	5
VI.	Alternative Funding Levels.....	6
	Maintain Existing Average Network PCI .....	6
	Improve Average Network PCI.....	6
VII.	Current and Projected Backlog by Year of Pavement Maintenance Needs .....	7
VIII.	Centerline Mileage.....	7
IX.	Percentage of Network in Each of Five Condition Categories Based on Centerline Miles .....	8
X.	Reduction in Local Match.....	9
XI.	Appendix A – Seven-Year Road Maintenance and Rehabilitation Plan Based on Current or Expected Funding Level .....	10
XII.	Appendix B – Complete Listing of Current Street Conditions .....	11
XIII.	Appendix C – GIS Digital Data .....	12
	Introduction .....	12
	Structure of GIS Data .....	12
XIV.	Appendix D – Quality Assurance/Quality Control Plan .....	14
	Introduction .....	14
	Objectives .....	14
	Structure of QA/QC Plan .....	15
	Condition Survey Procedures.....	16
	Accuracy Required for Data Collection .....	17
	Random and Systematic Re-Inspections.....	17
	PCI Comparison with Past Surveys.....	18
	Inspector’s Qualifications and Experience.....	19
	Safety Procedures .....	19
XV.	Appendix E – Pavement Management Data Files .....	20
XVI.	Appendix F -- GIS Maps – Current Conditions (Optional) .....	20



### I. Pavement Management Plan Certification

The City/County of Lake Forest certifies that it has a Pavement Management Plan in conformance with the criteria stated in the Orange County Transportation Authority Ordinance No. 3. This ordinance requires that a Pavement Management Plan be in place and maintained to qualify for allocation of revenues generated from renewed Measure M2.

The plan was developed by IMS, Infrastructure Management Services\* using StreetSaver, a pavement management system, confirming to American Society of Testing and Materials (ASTM) Standard D6433, and contains, at a minimum, the following elements:

- Inventory of MPAH and local routes reviewed and updated biennially. The last update of the inventory was completed on June, 2022 for Arterial (MPAH) streets and June, 2022 for local streets.
- Assessment of pavement condition for all routes in the system, updated biennially. The last field review of pavement condition was completed on July, 2022.
- Percentage of all sections of pavement needing:
  - Preventative Maintenance: 24%
  - Rehabilitation: 17%
  - Reconstruction: 0%
- Budget needs for Preventative Maintenance, Rehabilitation, and/or Reconstruction of deficient sections of pavement for:
  - Current biennial period \$41,295,260
  - Following biennial period \$5,942,336
- Funds budgeted or available for Preventative Maintenance, Rehabilitation, and/or Reconstruction:
  - Current biennial period \$8,000,000
  - Following biennial period \$8,000,000
- Backlog by year of unfunded pavement rehabilitation, restoration, and reconstruction needs.
- The Pavement Management Plan is consistent with countywide pavement condition assessment standards as described in the OCTA Countywide Pavement Management Plan Guidelines adopted by the OCTA Board of Directors.

\*An electronic copy of the Pavement Management Plan (with Micro Paver or StreetSaver compatible files) has been, or will be, submitted with the certification statement.

A copy of this certification is being provided to the Orange County Transportation Authority.

#### Submitted by:

Thomas E. Wheeler, P.E.

Name (Print)

Signed

Director of Public Works/City Engineer

Title (Public Works Director and/or City Engineer)

City of Lake Forest

Jurisdiction

5/24/23

Date

## II. Executive Summary

### PROJECT OVERVIEW

IMS Infrastructure Management Services, LLC (IMS) was contracted by the City of Lake Forest to conduct a pavement condition assessment and funding analysis for the pavement network consisting of approximately 170 centerline miles of City maintained asphalt roadways which was to include the following major tasks as part of the OCTA PMP:

- Survey and assess pavement conditions through the use of an automated data collection vehicle utilizing LCMS2 and high definition imagery to classify pavement distress outline in ASTM Standard D6433 “Standard Practice for Roads and Parking Lots Pavement Condition Index Surveys”.
- Configure the data for use with the StreetSaver pavement management program and update the models used to forecast future costs and conditions.
- Determine the effects of current funding levels on the overall network condition for a period of seven years and determine the level of funding required to maintain the current average network PCI and increase the average network PCI by one point.
- Report of the condition results and findings of the budget scenarios.

### FUNDING PROJECTIONS

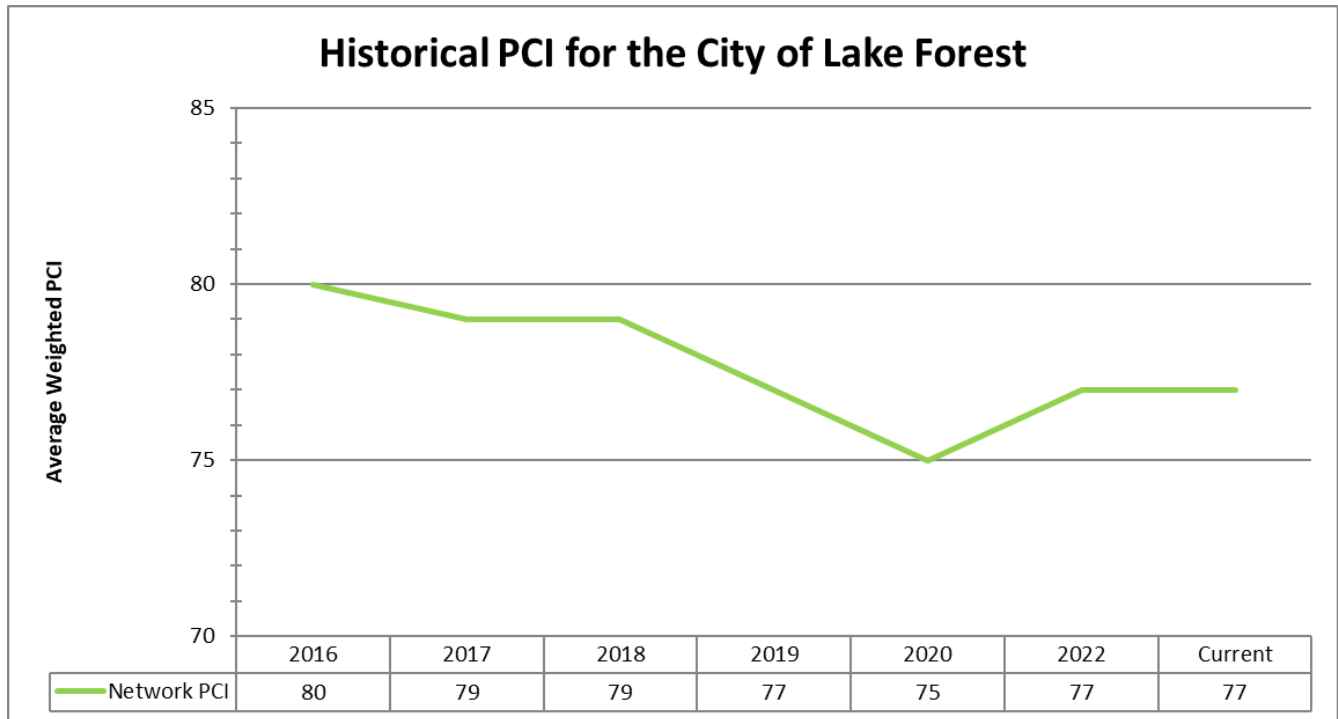
The City of Lake Forest currently expects to maintain annual budget of \$4 million per year over the next seven years with a dedicated zone-based slurry seal program that completes its cycle in sync with the seven-year analysis period. The projected PCI at the end of year seven is expected to be 85. Funding scenarios to maintain the current average network condition and increase the average network condition by one point are expected to require an average annual budget of \$7.0 million and \$9.0 million respectively.

### SUMMARY CONCLUSION

The current network average PCI for the City of Lake Forest is 77. This condition level meets the requirements set by OCTA to qualify for the local agency match reduction of 10% of the eligible cost for projects submitted for consideration of funding through the M2 Comprehensive Transportation Funding Programs (CTFP). Results from the budget scenario analyzing current funding levels suggest that the City will meet this requirement over the next seven years.

## III. Background (Optional)

This City of Lake Forest has been able to maintain a relatively constant PCI between 75 and 80 over the last 7 years.



The funding scenarios generated for this report reflect two different methodologies. OCTA requires scenarios that estimate the funding needed to maintain the current PCI and increase the PCI by one point over the seven year analysis period. This relies on the logic and assumptions made within the StreetSaver program which may not directly model the process by which the City's engineering team selects and plans projects. Specifically, the City employs a cyclical slurry program that covers each residential zone in one of the seven years of the program. The outcomes presented in section V. Projected Pavement Conditions incorporate this slurry plan and displays its effectiveness. Allowing the parameters in StreetSaver to dictate the outcomes of the City's annual \$4 million dollar budget results in a final network PCI of 74 compared to the projected PCI of 85 using the City's slurry plan. Please take these differences into consideration for the remainder of the report.

Furthermore, the list of available rehabilitation activities in use by the City is periodically re-evaluated. The projections in this report reflect a narrower range of possible candidates for preventive maintenance compared to previous PMP submittals. This difference had a considerable effect on the values calculated for backlog.



#### IV. Current Pavement Conditions (PCI)

Current Network PCI	Current MPAH PCI	Current Local PCI
77	69	82

#### V. Projected Pavement Conditions (PCI)

Should be by projected PCI by year under existing or expected funding levels for next seven fiscal years ("Today" is before June 30, 2023).

Fiscal Year	Current Funding	Entire Network PCI	MPAH	Local
<b>Today</b>	<a href="#">Click here to enter</a>	77	69	82
<b>2023-24</b>	\$4,000,000	80	70	87
<b>2024-25</b>	\$4,000,000	82	73	87
<b>2025-26</b>	\$4,000,000	83	75	88
<b>2026-27</b>	\$4,000,000	84	80	86
<b>2027-28</b>	\$4,000,000	83	79	86
<b>2028-29</b>	\$4,000,000	83	77	87
<b>2029-30</b>	\$4,000,000	85	80	88

These results reflect the outcomes of the City's currently slurry plan. Pavement conditions are carefully assessed during the planning process to ensure any load associated distresses are properly patched.

## VI. Alternative Funding Levels

### *Maintain Existing Average Network PCI*

Fiscal Year	Maintain Funding	Entire Network PCI	MPAH	Local
<b>Today</b>	<a href="#">Click here to enter</a>	77	69	82
<b>2023-24</b>	\$2,750,715	80	70	82
<b>2024-25</b>	\$1,012,646	78	67	83
<b>2025-26</b>	\$860,832	77	65	84
<b>2026-27</b>	\$6,241,135	77	67	84
<b>2027-28</b>	\$10,765,931	77	67	84
<b>2028-29</b>	\$12,546,955	77	68	83
<b>2029-30</b>	\$13,560,490	77	68	83

### *Improve Average Network PCI*

Fiscal Year	Current Funding	Entire Network PCI	MPAH	Local
<b>Today</b>	<a href="#">Click here to enter</a>	77	69	82
<b>2023-24</b>	\$2,750,715	80	70	83
<b>2024-25</b>	\$1,012,646	78	67	85
<b>2025-26</b>	\$2,488,622	78	68	84
<b>2026-27</b>	\$9,933,990	78	69	84
<b>2027-28</b>	\$10,352,397	78	69	84
<b>2028-29</b>	\$12,760,758	78	70	83
<b>2029-30</b>	\$13,639,660	78	70	83





VII. Current and Projected Backlog by Year of Pavement Maintenance Needs

Fiscal Year	Current Funding Backlog	Maintain PCI Backlog	Increase PCI Backlog
Current	\$30,057,981	\$30,057,981	\$30,057,981
2023-24	\$6,949,099	\$38,083,581	\$37,394,945
2024-25	\$9,075,294	\$42,802,751	\$40,052,916
2025-26	\$9,495,735	\$45,927,259	\$39,300,349
2026-27	\$13,193,809	\$48,115,136	\$42,738,591
2027-28	\$14,900,309	\$56,262,623	\$50,672,775
2028-29	\$16,533,371	\$59,696,467	\$53,097,427
2029-30	\$21,316,121	\$75,304,947	\$66,767,281

VIII. Centerline Mileage

Entire Pavement Network	MPAH	Local Roads
170	39	131

## IX. Percentage of Network in Each of Five Condition Categories Based on Centerline Miles

Condition Category	PCI Range	Network	Percent Area of Total Pavement	Area of Pavement (sf)	Percent Centerline Mileage of Network	Centerline Mileage of Network
Very Good	86-100	MPAH	6%	2,461,926	40.3%	6
		Local	29%	11,255,085		62
Good	75-85	MPAH	7%	2,683,077	26.9%	7
		Local	18%	7,016,293		39
Fair	60-74	MPAH	15%	5,875,008	21.3%	15
		Local	11%	4,283,692		21
Poor	41-59	MPAH	10%	3,842,831	10.9%	11
		Local	4%	1,542,905		8
Very Poor	0-40	MPAH	0%	166,514	0.6%	0
		Local	0%	124,524		0.6



### X. Reduction in Local Match

A local agency match reduction of 10% of the eligible cost for projects submitted for consideration of funding through the Comprehensive Transportation Funding Programs (CTFP) call for projects is available if the local agency either:

- a. Shows measurable improvement of paved road conditions during the previous reporting period defined as an overall weighted (by area) average system improvement of one Pavement Condition Index (PCI) point with no reduction in the overall weighted (by area) average PCI in the Master Plan of Arterial Highways (MPAH) or local street categories;

*or*

- b. Have road pavement conditions during the previous reporting period, within the highest 20% of the scale for road pavement conditions in conformance with OCTA Ordinance No. 3, defined as a PCI of 75 or higher, otherwise defined as in "good condition".

If applicable, please use the space below to justify the local agency's eligibility for a reduction in Local Match based on the statement above.

**The findings of this report show that the City of Lake Forest is eligible for a local match reduction by exceeding the required average weighted network PCI score of 75. The current weighted PCI for the City of Lake Forest sits at 77.**



## XI. Appendix A – Seven-Year Road Maintenance and Rehabilitation Plan Based on Current *or* Expected Funding Level

The seven-year plan for road maintenance and rehabilitation should be based on current and projected budget. Street sections selected for treatment should be identified here. Specific data to be submitted should follow the format below:

MPAH								
Street Name	Limits of Work		Length of Segment	Width of Segment	Pavement Area	Type of Treatment	Cost of Treatment	Year of Treatment
	From	To						

LOCAL								
Street Name	Limits of Work		Length of Segment	Width of Segment	Pavement Area	Type of Treatment	Cost of Treatment	Year of Treatment
	From	To						

Please attach the seven-year road maintenance and rehabilitation plan, following the above template, after this sheet. The plan should be labeled Appendix A.

MPAH - Appendix A		Forecasted Maintenance										City of Lake Forest, CA		
Limits of Work														
Fiscal Year	StreetID	Section ID	Street Name	Begin Street	End Street	Class	Area ID	Length of Segment (ft)	Width of Segment (ft)	Pavement Area (sqft)	Inspection PCI	Type of Treatment	Cost of Treatment	
2024	C040702	23807	VISTA TERRACE	LAKE FOREST DR SE/	CUL DE SAC	R - Residential/Local	E	1,650	41	67,650	40	SLURRY SEAL w/2% BASE REPAIR	\$54,064	
2024	C040376	15225	LAKE FOREST DRIVE	OLD TRABUCO	FERNLEAF DR	A - Arterial	E	2,275	36	81,900	44	SLURRY SEAL w/2% BASE REPAIR	\$65,452	
2024	C040587	22671	SANTA MARGARITA PKWY	EL TORO RD	1100 S/O EL TORO RD	A - Arterial	E	1,100	42	46,200	44	SLURRY SEAL w/2% BASE REPAIR	\$36,922	
2024	C040376	15924	LAKE FOREST DRIVE	FERNLEAF DR	OLD TRABUCO	A - Arterial	E	2,275	36	81,900	46	SLURRY SEAL w/2% BASE REPAIR	\$65,452	
2024	C040263	15090	EL TORO ROAD	SANTA MARGARITA PKWY	GLEN MEADOWS	A - Arterial	E	1,390	44	61,160	49	SLURRY SEAL w/2% BASE REPAIR	\$48,877	
2024	C040376	15442	LAKE FOREST DRIVE	OLD TRABUCO	TRABUCO RD	A - Arterial	E	453	49	22,197	50	SLURRY SEAL w/2% BASE REPAIR	\$17,739	
2024	C040108	13875	BRIGHTON LANE	COVENTRY LN	REGENCY LN	R - Residential/Local	E	361	33	11,913	51	SLURRY SEAL w/2% BASE REPAIR	\$9,520	
2024	C040263	14279	EL TORO ROAD	NORMANDALE DR	SANTA MARGARITA PKWY	A - Arterial	E	2,920	44	128,480	52	SLURRY SEAL w/2% BASE REPAIR	\$102,677	
2024	C040376	15253	LAKE FOREST DRIVE	DIMENSION	VINTAGE WOODS RD	A - Arterial	E	2,316	34	78,744	54	SLURRY SEAL w/2% BASE REPAIR	\$62,930	
2024	C040406	15689	LYRIC WAY	MIDCREST DR E/	CUL DE SAC	R - Residential/Local	E	213	25	5,325	54	SLURRY SEAL w/2% BASE REPAIR	\$4,256	
2024	C040043	12620	ASTOR WAY	BELLCROFT DR	CUL DE SAC	R - Residential/Local	E	161	33	5,313	57	SLURRY SEAL w/2% BASE REPAIR	\$4,246	
2024	C040376	15441	LAKE FOREST DRIVE	TRABUCO RD	OLD TRABUCO	A - Arterial	E	469	49	22,981	57	SLURRY SEAL w/2% BASE REPAIR	\$18,366	
2024	C040516	16505	PERTH WAY	BELLCROFT DR	CUL DE SAC	R - Residential/Local	E	591	33	19,503	57	SLURRY SEAL w/2% BASE REPAIR	\$15,586	
2024	C040082	12792	BELLCROFT DRIVE	ELSBERRY N/	CUL DE SAC	R - Residential/Local	E	1,805	37	66,785	58	SLURRY SEAL w/2% BASE REPAIR	\$53,372	
2024	C040296	14475	FOREST MEADOW DRIVE	NORMANDALE DR	CUL DE SAC	R - Residential/Local	E	610	33	20,130	58	SLURRY SEAL w/2% BASE REPAIR	\$16,087	
2024	C040676	23416	TUSCAN WAY	BELLCROFT DR SE/	CUL DE SAC	R - Residential/Local	E	233	33	7,689	58	SLURRY SEAL w/2% BASE REPAIR	\$6,145	
2024	C040268	14298	ELOISE DRIVE	LORRI DR	SALLY DR	R - Residential/Local	E	466	33	15,378	59	SLURRY SEAL w/2% BASE REPAIR	\$12,290	
2024	C040376	15231	LAKE FOREST DRIVE	VINTAGE WOODS RD	DIMENSION	A - Arterial	E	2,307	34	78,438	59	SLURRY SEAL w/2% BASE REPAIR	\$62,685	
2024	C040399	15608	LORRI DRIVE	ELOISE DR	LITTLE DR	R - Residential/Local	E	446	33	14,718	59	SLURRY SEAL w/2% BASE REPAIR	\$11,762	
2024	C040418	15832	MAURICE COURT	LORRI DR	CUL DE SAC	R - Residential/Local	E	312	33	10,296	59	SLURRY SEAL w/2% BASE REPAIR	\$8,228	
2024	C040538	22235	RAMJIT COURT	MANALASTAS	CUL DE SAC	R - Residential/Local	E	413	33	13,629	59	SLURRY SEAL w/2% BASE REPAIR	\$10,892	
2024	C040561	22373	RIMROCK CIRCLE	MORNINGSTAR RD	CUL DE SAC	R - Residential/Local	E	197	59	11,623	59	SLURRY SEAL w/2% BASE REPAIR	\$9,289	
2024	C040263	14272	EL TORO ROAD	ALISO PARK DR	TRABUCO RD	A - Arterial	E	1,992	44	87,648	60	SLURRY SEAL w/2% BASE REPAIR	\$70,045	
2024	C040348	14787	IVES WAY	PITTSFORD DR W/	CUL DE SAC	R - Residential/Local	E	345	33	11,385	60	SLURRY SEAL w/2% BASE REPAIR	\$9,099	
2024	C040718	25078	WINDROW DRIVE	RANCHO PKWY	END	R - Residential/Local	E	427	40	17,080	61	SLURRY SEAL w/2% BASE REPAIR	\$13,650	
2024	C040462	16180	NORTHCREST DRIVE	MIDCREST DR	MONTBURY DR	R - Residential/Local	E	1,319	37	48,803	62	SLURRY SEAL w/2% BASE REPAIR	\$39,002	
2024	C040694	23773	VINTAGE WOODS ROAD	LAKE FOREST DR E/	CUL DE SAC	R - Residential/Local	E	630	33	20,790	62	SLURRY SEAL w/2% BASE REPAIR	\$16,615	
2024	C040263	14271	EL TORO ROAD	TRABUCO RD	ALISO PARK DR	A - Arterial	E	1,952	44	85,888	63	SLURRY SEAL w/2% BASE REPAIR	\$68,639	
2024	C040376	15443	LAKE FOREST DRIVE	FERNLEAF DR	PITTSFORD DR	A - Arterial	E	1,770	36	63,720	63	SLURRY SEAL w/2% BASE REPAIR	\$50,923	
2024	C040427	15893	MIDCREST DRIVE	PITTSFORD DR	DANBY WY	R - Residential/Local	E	2,618	37	96,866	65	SLURRY SEAL w/2% BASE REPAIR	\$77,412	
2024	C040444	15261	MONTERRA	MIRALINDA	CUL DE SAC	R - Residential/Local	E	328	33	10,824	65	SLURRY SEAL w/2% BASE REPAIR	\$8,650	
2024	C040539	25508	RANCHO PARKWAY	PORTOLA PKWY	HERMANA CIR	A - Arterial	E	1,764	34	59,976	65	SLURRY SEAL w/2% BASE REPAIR	\$47,931	
2024	C040587	22672	SANTA MARGARITA PKWY	1100 S/O EL TORO RD	EL TORO RD	A - Arterial	E	1,100	51	56,100	65	SLURRY SEAL w/2% BASE REPAIR	\$44,833	
2025	C040354	14898	JERONIMO ROAD	ORANGE AVE	CHERRY AVE	A - Arterial	B	761	42	31,962	36	SLURRY SEAL w/2% BASE REPAIR	\$26,820	
2025	C040354	14900	JERONIMO ROAD	EL TORO RD	ORANGE AVE	A - Arterial	B	400	29	11,600	39	SLURRY SEAL w/2% BASE REPAIR	\$9,734	
2025	C040263	14268C	EL TORO ROAD	JERONIMO RD	ATSF RR	A - Arterial	B	1,206	37	44,622	41	SLURRY SEAL w/2% BASE REPAIR	\$37,443	
2025	C040354	14896	JERONIMO ROAD	CHERRY AVE	LOS ALISOS BLVD	A - Arterial	B	1,476	24	35,424	44	SLURRY SEAL w/2% BASE REPAIR	\$29,725	
2025	C040260	14229	EL PERRO STREET	JUTEWOOD PL NE/	CUL DE SAC	R - Residential/Local	B	532	36	19,152	45	SLURRY SEAL w/2% BASE REPAIR	\$16,071	
2025	C040400	15612	LOS ALISOS BOULEVARD	739'S/DALEVIEW	ROCKFIELD BLVD	A - Arterial	B	1,526	32	48,832	46	SLURRY SEAL w/2% BASE REPAIR	\$40,976	
2025	C040566	22402	ROCKFIELD BOULEVARD	LARKWOOD LN	LOS ALISOS BLVD	A - Arterial	B	203	32	6,496	47	SLURRY SEAL w/2% BASE REPAIR	\$5,451	
2025	C040014	13878	ALLEY-W/SAGUARO ST	950'W/SAGUARO ST	SAGUARO ST	O - Other	B	955	20	19,100	48	SLURRY SEAL w/2% BASE REPAIR	\$16,027	
2025	C040566	22405	ROCKFIELD BOULEVARD	ORCHARD	EL TORO RD	A - Arterial	B	886	32	28,352	48	SLURRY SEAL w/2% BASE REPAIR	\$23,791	
2025	C040263	14267A	EL TORO ROAD	ATSF RR	JERONIMO RD	A - Arterial	B	1,206	37	44,622	50	SLURRY SEAL w/2% BASE REPAIR	\$37,443	
2025	C040354	14897	JERONIMO ROAD	CHERRY AVE	ORANGE AVE	A - Arterial	B	758	37	28,046	50	SLURRY SEAL w/2% BASE REPAIR	\$23,534	
2025	C040263	14265C	EL TORO ROAD	MUIRLANDS BLVD	ATSF RR	A - Arterial	B	1,806	31	55,986	51	SLURRY SEAL w/2% BASE REPAIR	\$46,979	
2025	C040354	14895	JERONIMO ROAD	LOS ALISOS BLVD	CHERRY AVE	A - Arterial	B	1,447	37	53,539	51	SLURRY SEAL w/2% BASE REPAIR	\$44,926	
2025	C040566	22406	ROCKFIELD BOULEVARD	EL TORO RD	ORCHARD	A - Arterial	B	961	32	30,752	52	SLURRY SEAL w/2% BASE REPAIR	\$25,805	
2025	C040263	14266A	EL TORO ROAD	ATSF RR	MUIRLANDS BLVD	A - Arterial	B	1,806	31	55,986	54	SLURRY SEAL w/2% BASE REPAIR	\$46,979	
2025	C040566	22401	ROCKFIELD BOULEVARD	LOS ALISOS BLVD	LARKWOOD LN	A - Arterial	B	177	32	5,664	54	SLURRY SEAL w/2% BASE REPAIR	\$4,753	
2025	C040354	14899	JERONIMO ROAD	ORANGE AVE	EL TORO RD	A - Arterial	B	384	37	14,208	55	SLURRY SEAL w/2% BASE REPAIR	\$11,922	
2025	C040400	15613	LOS ALISOS BOULEVARD	ROCKFIELD BLVD	739'S/DALEVIEW	A - Arterial	B	1,542	32	49,344	55	SLURRY SEAL w/2% BASE REPAIR	\$41,406	
2025	C040542	22274	RATON DRIVE	EL TORO RD	LA VACA ST	R - Residential/Local	B	525	33	17,325	55	SLURRY SEAL w/2% BASE REPAIR	\$14,538	
2025	C040566	22407	ROCKFIELD BOULEVARD	EL TORO RD	158'SE/CAVANAUGH RD	A - Arterial	B	1,099	32	35,168	55	SLURRY SEAL w/2% BASE REPAIR	\$29,510	
2025	C040263	14265B	EL TORO ROAD	RAYMOND WY	MUIRLANDS BLVD	A - Arterial	B	1,425	31	44,175	56	SLURRY SEAL w/2% BASE REPAIR	\$37,068	
2025	C040317	14580	GRASS STREET	TWIG ST N/	CUL DE SAC	R - Residential/Local	B	577	33	19,041	57	SLURRY SEAL w/2% BASE REPAIR	\$15,978	
2025	C040354	14901	JERONIMO ROAD	EL TORO RD	CANARD LN	A - Arterial	B	1,798	30	53,940	58	SLURRY SEAL w/2% BASE REPAIR	\$45,262	
2025	C040354	14903	JERONIMO ROAD	CANARD LN	RIDGE ROUTE DR	A - Arterial	B	932	30	27,960	58	SLURRY SEAL w/2% BASE REPAIR	\$23,462	
2025	C040013	13877	ALLEY-E/SAGUARO ST	475'SE/SAGUARO ST	SAGUARO ST	O - Other	B	476	20	9,520	59	SLURRY SEAL w/2% BASE REPAIR	\$7,988	
2025	C040255	14173	EAGLEMONT AVENUE	CAVANAUGH RD	DURYEA DR	R - Residential/Local	B	781	32	24,992	59	SLURRY SEAL w/2% BASE REPAIR	\$20,971	

MPAH - Appendix A		Forecasted Maintenance										City of Lake Forest, CA		
Limits of Work														
Fiscal Year	StreetID	Section ID	Street Name	Begin Street	End Street	Class	Area ID	Length of Segment (ft)	Width of Segment (ft)	Pavement Area (sqft)	Inspection PCI	Type of Treatment	Cost of Treatment	
2025	C040354	14902	JERONIMO ROAD	CANARD LN	EL TORO RD	A - Arterial	B	1,791	30	53,730	59	SLURRY SEAL w/2% BASE REPAIR	\$45,086	
2025	C040208	13870	CORTA CRESTA DRIVE	TULIP ST	EL CABALLO ST	R - Residential/Local	B	292	33	9,636	60	SLURRY SEAL w/2% BASE REPAIR	\$8,086	
2025	C040450	15251	MUIRLANDS BOULEVARD	LOS ALISOS BLVD	EL TORO RD	A - Arterial	B	2,628	42	110,376	60	SLURRY SEAL w/2% BASE REPAIR	\$92,619	
2025	C040099	12869	BLUERIDGE ROAD	RESPIR DR	RIDGE ROUTE DR	R - Residential/Local	B	689	37	25,493	61	SLURRY SEAL w/2% BASE REPAIR	\$21,392	
2025	C040263	14266C	EL TORO ROAD	RAYMOND WY	ROCKFIELD BLVD	A - Arterial	B	1,769	31	54,839	61	SLURRY SEAL w/2% BASE REPAIR	\$46,017	
2025	C040566	22404	ROCKFIELD BOULEVARD	ORCHARD	LARKWOOD LN	A - Arterial	B	1,978	32	63,296	62	SLURRY SEAL w/2% BASE REPAIR	\$53,113	
2025	C040400	15614	LOS ALISOS BOULEVARD	ROCKFIELD BLVD	211'N/	A - Arterial	B	420	32	13,440	63	SLURRY SEAL w/2% BASE REPAIR	\$11,278	
2025	C040401	15617	LOS ALISOS BOULEVARD (NW 1/2)	MUIRLANDS BLVD	BOUGH AVE	A - Arterial	B	1,873	35	65,555	63	SLURRY SEAL w/2% BASE REPAIR	\$55,009	
2025	C040566	22408	ROCKFIELD BOULEVARD	158'SE/CAVANAUGH RD	EL TORO RD	A - Arterial	B	1,089	32	34,848	64	SLURRY SEAL w/2% BASE REPAIR	\$29,242	
2025	C040450	16025	MUIRLANDS BOULEVARD	ENTRADOS DR	RIDGE ROUTE DR	A - Arterial	B	1,177	42	49,434	65	SLURRY SEAL w/2% BASE REPAIR	\$41,481	
2025	C040543	22276	RAYMOND WAY	PACKER PL	EL TORO RD	R - Residential/Local	B	774	36	27,864	65	SLURRY SEAL w/2% BASE REPAIR	\$23,381	
2025	C040566	22403	ROCKFIELD BOULEVARD	LARKWOOD LN	ORCHARD	A - Arterial	B	1,962	32	62,784	65	SLURRY SEAL w/2% BASE REPAIR	\$52,684	
2025	C040134	13088	CALLE EL TORO GRANDE	LA VACA ST	EL CABALLO ST	R - Residential/Local	B	656	33	21,648	66	SLURRY SEAL w/2% BASE REPAIR	\$18,165	
2025	C040249	14156	DUNE MEAR ROAD	EAGLEMONT AVE	ROCKFIELD BLVD	R - Residential/Local	B	161	32	5,152	66	SLURRY SEAL w/2% BASE REPAIR	\$4,323	
2025	C040354	14904	JERONIMO ROAD	RIDGE ROUTE DR	CANARD LN	A - Arterial	B	935	30	28,050	66	SLURRY SEAL w/2% BASE REPAIR	\$23,537	
2025	C040372	15383	LA ROSA DRIVE	ARROWOOD ST	CUL DE SAC	R - Residential/Local	B	525	32	16,800	66	SLURRY SEAL w/2% BASE REPAIR	\$14,097	
2025	C040401	15616	LOS ALISOS BOULEVARD (NW 1/2)	BOUGH AVE	211'N/ROCKFIELD BLVD	A - Arterial	B	1,585	35	55,475	67	SLURRY SEAL w/2% BASE REPAIR	\$46,550	
2025	C040674	23408	TULIP STREET	CALLE TRES LOMAS	CORTA CRESTA DR	R - Residential/Local	B	722	33	23,826	67	SLURRY SEAL w/2% BASE REPAIR	\$19,993	
2026	C040068	12714	BAKE PARKWAY	TOLEDO WY	JERONIMO RD	A - Arterial	C	2,202	44	96,888	40	SLURRY SEAL w/2% BASE REPAIR	\$85,366	
2026	C040263	14269	EL TORO ROAD	SERRANO RD	TRABUCO RD	A - Arterial	C	1,086	24	26,064	40	SLURRY SEAL w/2% BASE REPAIR	\$22,965	
2026	C040068	12713	BAKE PARKWAY	JERONIMO RD	TOLEDO WY	A - Arterial	C	2,182	44	96,008	44	SLURRY SEAL w/2% BASE REPAIR	\$84,591	
2026	C040068	12711	BAKE PARKWAY	TOLEDO WY	TRABUCO RD	A - Arterial	C	2,284	42	95,928	45	SLURRY SEAL w/2% BASE REPAIR	\$84,520	
2026	C040263	14268B	EL TORO ROAD	PINO LN	JERONIMO RD	A - Arterial	C	1,489	37	55,093	46	SLURRY SEAL w/2% BASE REPAIR	\$48,541	
2026	C040669	23330N	TRABUCO ROAD	PASEO TRANQUILO	PEACHWOOD	A - Arterial	C	2,133	42	89,586	48	SLURRY SEAL w/2% BASE REPAIR	\$78,933	
2026	C040376	15440	LAKE FOREST DRIVE	TRABUCO RD	CHINOOK DR	A - Arterial	C	672	44	29,568	51	SLURRY SEAL w/2% BASE REPAIR	\$26,052	
2026	C040263	14267B	EL TORO ROAD	JERONIMO RD	PINO LN	A - Arterial	C	1,489	37	55,093	52	SLURRY SEAL w/2% BASE REPAIR	\$48,541	
2026	C040669	23330	TRABUCO ROAD	BAKE PKWY	PASEO TRANQUILO	A - Arterial	C	2,399	42	100,758	52	SLURRY SEAL w/2% BASE REPAIR	\$88,776	
2026	C040376	15429	LAKE FOREST DRIVE	JERONIMO RD	TOLEDO WY	A - Arterial	C	1,850	44	81,400	53	SLURRY SEAL w/2% BASE REPAIR	\$71,720	
2026	C040263	14267C	EL TORO ROAD	PINO LN	SERRANO RD	A - Arterial	C	1,890	37	69,930	55	SLURRY SEAL w/2% BASE REPAIR	\$61,614	
2026	C040376	15439	LAKE FOREST DRIVE	CHINOOK DR	TRABUCO RD	A - Arterial	C	669	44	29,436	55	SLURRY SEAL w/2% BASE REPAIR	\$25,936	
2026	C040263	14270	EL TORO ROAD	TRABUCO RD	SERRANO RD	A - Arterial	C	1,086	24	26,064	56	SLURRY SEAL w/2% BASE REPAIR	\$22,965	
2026	C040669	23329	TRABUCO ROAD	PASEO TRANQUILO	BAKE PKWY	A - Arterial	C	2,399	42	100,758	56	SLURRY SEAL w/2% BASE REPAIR	\$88,776	
2026	C040669	23329N	TRABUCO ROAD	PEACHWOOD	PASEO TRANQUILO	A - Arterial	C	2,133	42	89,586	56	SLURRY SEAL w/2% BASE REPAIR	\$78,933	
2026	C040068	12712	BAKE PARKWAY	TRABUCO RD	TOLEDO WY	A - Arterial	C	2,287	42	96,054	58	SLURRY SEAL w/2% BASE REPAIR	\$84,631	
2026	C040401	15620	LOS ALISOS BOULEVARD (NW 1/2)	SECOND ST	JERONIMO	A - Arterial	C	1,831	41	75,071	64	SLURRY SEAL w/2% BASE REPAIR	\$66,144	
2026	C040263	14268A	EL TORO ROAD	SERRANO RD	PINO LN	A - Arterial	C	1,890	37	69,930	65	SLURRY SEAL w/2% BASE REPAIR	\$61,614	
2026	C040669	23322	TRABUCO ROAD	EL TORO RD	CHERRY AVE	A - Arterial	C	1,165	44	51,260	66	SLURRY SEAL w/2% BASE REPAIR	\$45,164	
2026	C040376	15430	LAKE FOREST DRIVE	TOLEDO WY	JERONIMO RD	A - Arterial	C	1,844	44	81,136	68	SLURRY SEAL w/2% BASE REPAIR	\$71,487	
2026	C040376	15438	LAKE FOREST DRIVE	CHINOOK DR	SERRANO RD	A - Arterial	C	459	44	20,196	69	SLURRY SEAL w/2% BASE REPAIR	\$17,794	
2026	C040379	15448	LAKELAND AVENUE	LAKEFIELD ST N & S/	CUL DE SAC	R - Residential/Local	C	538	37	19,906	69	SLURRY SEAL w/2% BASE REPAIR	\$17,539	
2026	C040669	23323	TRABUCO ROAD	EL TORO RD	RIDGE ROUTE DR	A - Arterial	C	2,123	40	84,920	69	SLURRY SEAL w/2% BASE REPAIR	\$74,821	
2026	C040669	23321	TRABUCO ROAD	CHERRY AVE	EL TORO RD	A - Arterial	C	1,139	44	50,116	70	SLURRY SEAL w/2% BASE REPAIR	\$44,156	
2026	C040669	23324	TRABUCO ROAD	RIDGE ROUTE DR	EL TORO RD	A - Arterial	C	2,133	40	85,320	70	SLURRY SEAL w/2% BASE REPAIR	\$75,174	
2026	C040376	15431A	LAKE FOREST DRIVE	TOLEDO WY	SERRANO RD	A - Arterial	C	2,894	44	127,336	71	SLURRY SEAL w/2% BASE REPAIR	\$112,193	
2026	C040598	22800	SERRANO ROAD	AUBURN DALE	EL TORO RD	R - Residential/Local	C	194	36	6,984	71	SLURRY SEAL w/2% BASE REPAIR	\$6,153	
2026	C040669	23319	TRABUCO ROAD	120 SE/O MANALASTAS DR	CHERRY AVE	A - Arterial	C	1,184	44	52,096	71	SLURRY SEAL w/2% BASE REPAIR	\$45,901	
2026	C040401	15619	LOS ALISOS BOULEVARD (NW 1/2)	MADERO	SECOND ST	A - Arterial	C	863	41	35,383	74	SLURRY SEAL w/2% BASE REPAIR	\$31,175	
2026	C040669	23326	TRABUCO ROAD	LAKE FOREST DR	RIDGE ROUTE DR	A - Arterial	C	2,019	42	84,798	74	SLURRY SEAL w/2% BASE REPAIR	\$74,714	
2026	C040669	23320	TRABUCO ROAD	CHERRY AVE	120 SE/O MANALASTAS DR	A - Arterial	C	1,178	44	51,832	75	SLURRY SEAL w/2% BASE REPAIR	\$45,668	
2026	C040376	15432B	LAKE FOREST DRIVE	SERRANO RD	TOLEDO WY	A - Arterial	C	2,874	44	126,456	76	SLURRY SEAL w/2% BASE REPAIR	\$111,418	
2026	C040669	23325	TRABUCO ROAD	RIDGE ROUTE DR	LAKE FOREST DR	A - Arterial	C	2,019	42	84,798	77	SLURRY SEAL w/2% BASE REPAIR	\$74,714	
2026	C040669	23327	TRABUCO ROAD	LAKE FOREST DR	PEACHWOOD	A - Arterial	C	1,640	42	68,880	78	SLURRY SEAL w/2% BASE REPAIR	\$60,689	
2026	C040419	15840	MAZA COURT	CAMPO ROJO	CUL DE SAC	R - Residential/Local	C	118	43	5,074	79	SLURRY SEAL w/2% BASE REPAIR	\$4,471	
2026	C040662	23252	TOLEDO WAY	FOXBOROUGH WY	EL TORO RD	R - Residential/Local	C	610	33	20,130	79	SLURRY SEAL w/2% BASE REPAIR	\$17,736	
2026	C040669	23328	TRABUCO ROAD	PEACHWOOD	LAKE FOREST DR	A - Arterial	C	1,640	42	68,880	79	SLURRY SEAL w/2% BASE REPAIR	\$60,689	
2026	C040037	12609	ASHFIELD	ASHBROOK	CUL DE SAC	R - Residential/Local	C	121	33	3,993	80	SLURRY SEAL w/2% BASE REPAIR	\$3,518	
2026	C040556	22354	RIDGE ROUTE DRIVE	SHOSHONE DR	TRABUCO RD	A - Arterial	C	597	32	19,104	81	SLURRY SEAL w/2% BASE REPAIR	\$16,832	
2026	C040175	13293	CEDARS SPRING	GLEN ACRES	CUL DE SAC	R - Residential/Local	C	896	37	33,152	82	SLURRY SEAL w/2% BASE REPAIR	\$29,210	
2026	C040376	15437	LAKE FOREST DRIVE	SERRANO RD	CHINOOK DR	A - Arterial	C	522	44	22,968	82	SLURRY SEAL w/2% BASE REPAIR	\$20,237	

MPAH - Appendix A		Forecasted Maintenance										City of Lake Forest, CA			
	Limits of Work														
Fiscal Year	StreetID	Section ID	Street Name	Begin Street	End Street	Class	Area ID	Length of Segment (ft)	Width of Segment (ft)	Pavement Area (sqft)	Inspection PCI	Type of Treatment	Cost of Treatment		
2026	C040662	23258	TOLEDO WAY	LAKE FOREST DR	RIDGE ROUTE DR	A - Arterial	C	2,720	32	87,040	82	SLURRY SEAL w/2% BASE REPAIR	\$76,689		
2027	C040590	22687	SANTIAGO CANYON ROAD	MODJESKA GRADE RD	1,005 W/ RIDGELINE RD	A - Arterial	G	2,441	21	51,261	43	SLURRY SEAL w/2% BASE REPAIR	\$47,423		
2027	C040395	15578	LIVE OAK CANYON ROAD	158'SE/	EL TORO RD	R - Residential/Local	G	158	24	3,792	45	SLURRY SEAL w/2% BASE REPAIR	\$3,508		
2027	C040590	22684	SANTIAGO CANYON ROAD	LIVE OAK CANYON RD	966' W/ LIVE OAK CANYON RD	A - Arterial	G	984	23	22,632	49	SLURRY SEAL w/2% BASE REPAIR	\$20,938		
2027	C040590	22685	SANTIAGO CANYON ROAD	966' W/ LIVE OAK CANYON RD	LIVE OAK CANYON RD	A - Arterial	G	876	20	17,520	49	SLURRY SEAL w/2% BASE REPAIR	\$16,208		
2027	C040049	12638	AUTUMNWOOD	PALMWOOD	FORESTWOOD	R - Residential/Local	D	394	32	12,608	51	2" ARHM w/10% BASE REPAIR	\$56,788		
2027	C040363	14979	KERRY COURT	WICKLOW LN N/	CUL DE SAC	R - Residential/Local	D	125	55	6,875	53	2" ARHM w/10% BASE REPAIR	\$30,966		
2027	C040724	23979	WRIGHT	COOK SW/	END	R - Residential/Local	D	1,047	37	38,739	53	2" ARHM w/10% BASE REPAIR	\$174,485		
2027	C040590	22686	SANTIAGO CANYON ROAD	1,005' W/ RIDGELINE RD	MODJESKA GRADE RD	A - Arterial	G	2,366	21	49,686	54	SLURRY SEAL w/2% BASE REPAIR	\$45,966		
2027	C050010	10000	EXECUTIVE DR	JERONIMO RD	2ND ST	R - Residential/Local		368	40	28,120	56	2" ARHM w/10% BASE REPAIR	\$126,656		
2027	C040590	22688	SANTIAGO CANYON ROAD	MODJESKA GRADE RD	310' S/ GERTNER ESTATE RD	A - Arterial	G	2,848	21	59,808	56	SLURRY SEAL w/2% BASE REPAIR	\$55,331		
2027	C040200	23962	COOK	TOWNE CENTRE DR	WRIGHT	R - Residential/Local	D	784	37	29,008	58	2" ARHM w/10% BASE REPAIR	\$130,656		
2027	C040263	25481	EL TORO ROAD	1,153' S/ RIDGELINE RD	LIVE OAK CANYON RD	A - Arterial	G	1,750	22	38,500	58	SLURRY SEAL w/2% BASE REPAIR	\$35,618		
2027	C040263	25480	EL TORO ROAD	MARGUERITE PKWY	SANTA MARGARITA PKWY	A - Arterial	G	3,324	22	73,128	60	SLURRY SEAL w/2% BASE REPAIR	\$67,653		
2027	C050002	10000	PORTOLA-ALTON WB TRANSITION	PORTOLA PKWY	ALTON PKWY	A - Arterial		214	22	7,612	63	2" ARHM w/10% BASE REPAIR	\$55,258		
2027	C040263	14281	EL TORO ROAD	SANTA MARGARITA PKWY	MARGUERITE PKWY	A - Arterial	G	3,324	44	146,256	66	SLURRY SEAL w/2% BASE REPAIR	\$135,307		
2027	C040590	22689	SANTIAGO CANYON ROAD	310' S/ GERTNER ESTATE RD	MODJESKA GRADE RD	A - Arterial	G	2,818	21	59,178	68	SLURRY SEAL w/2% BASE REPAIR	\$54,748		
2027	C040263	25482	EL TORO ROAD	LIVE OAK CANYON RD	1,153' S/ RIDGELINE RD	A - Arterial	G	1,750	22	38,500	69	SLURRY SEAL w/2% BASE REPAIR	\$35,618		
2027	C040068	12985	BAKE PARKWAY	SOUTH POINTE DR	NORTH POINTE DR	A - Arterial	D	2,136	33	70,488	74	SLURRY SEAL	\$125,186		
2027	C040579	22513	SADDLEBACK RANCH ROAD	ALDER WY	RIDGELINE RD	R - Residential/Local	G	2,300	40	92,000	75	SLURRY SEAL w/2% BASE REPAIR	\$85,112		
2027	C040019	13724C	ALTON PARKWAY	COMMERCECENTRE DR	300' W/ COMMERCECENTER DR	A - Arterial	D	300	40	12,000	77	SLURRY SEAL	\$21,312		
2028	C040376	23970	LAKE FOREST DRIVE	PORTOLA PKWY	PAULING	R - Residential/Local	F	1,562	60	93,720	45	SLURRY SEAL w/2% BASE REPAIR	\$91,039		
2028	C040376	16571	LAKE FOREST DRIVE	PAULING	BAKE PKWY	R - Residential/Local	F	400	60	24,000	50	SLURRY SEAL w/2% BASE REPAIR	\$23,313		
2028	C040629	23008	STARLING COURT	VINTAGE WOODS RD NE/	CUL DE SAC	R - Residential/Local	D	164	33	5,412	59	2" ARHM w/10% BASE REPAIR	\$25,595		
2028	C040068	13808	BAKE PARKWAY	RUE DE FORTUNA	LAKE FOREST DR	R - Residential/Local	F	1,211	60	72,660	75	SLURRY SEAL w/2% BASE REPAIR	\$70,581		
2028	C040068	24062	BAKE PARKWAY	PORTOLA PARKWAY	BURBANK	A - Arterial	F	643	60	38,580	77	SLURRY SEAL w/2% BASE REPAIR	\$37,476		
2028	C040068	23960	BAKE PARKWAY	BURBANK	RUE DE FORTUNA	R - Residential/Local	F	755	60	45,300	79	SLURRY SEAL w/2% BASE REPAIR	\$44,004		
2029	C040019	14000	ALTON-PORTOLA SB TRANSITION	ALTON PKWY	PORTOLA PKWY	A - Arterial	O	1,034	20	4,900	22	SLURRY SEAL	\$9,594		
2029	C040569	22434	ROEBUCK STREET	TEED ST	CUL DE SAC	R - Residential/Local	A	144	33	4,752	51	SLURRY SEAL w/2% BASE REPAIR	\$4,847		
2029	C040493	16382	PARTRIDGE CIRCLE	ROBIN ST	CUL DE SAC	R - Residential/Local	A	118	30	3,540	52	SLURRY SEAL w/2% BASE REPAIR	\$3,611		

Local - Appendix A		Forecasted Maintenance										City of Lake Forest, CA		
Limits of Work														
Fiscal Year	StreetID	Section ID	Street Name	Begin Street	End Street	Class	Area ID	Length of Segment (ft)	Width of Segment (ft)	Pavement Area (sqft)	Inspection PCI	Type of Treatment	Cost of Treatment	
2023	C040510	16475	PEACHWOOD	PALMWOOD (N)	CUL DE SAC	R - Residential/Local	D	951	23	21,873	24	SLURRY SEAL w/2% BASE REPAIR	\$16,648	
2023	C040054	12644	AVENIDA AMBIENTE	PASEO ARBOLEDA	CUL DE SAC	R - Residential/Local	D	243	33	8,019	37	SLURRY SEAL w/2% BASE REPAIR	\$6,103	
2023	C040058	12673	AVENIDA MANANTIAL	PASEO ARBOLEDA	CUL DE SAC	R - Residential/Local	D	554	33	18,282	39	SLURRY SEAL w/2% BASE REPAIR	\$13,915	
2023	C040494	23993	PASCAL WAY	DIMENSION DRIVE	END	R - Residential/Local	D	637	37	23,569	43	SLURRY SEAL w/2% BASE REPAIR	\$17,939	
2023	C040288	14404	FALLENWOOD	AUTUMNWOOD	VALEWOOD	R - Residential/Local	D	883	32	28,256	44	2" ARHM w/10% BASE REPAIR	\$104,704	
2023	C040073	25080	BARENTS SEA DRIVE	ATLANTIC OCEAN DRIVE	END	R - Residential/Local	D	338	40	13,520	45	2" ARHM w/10% BASE REPAIR	\$50,099	
2023	C040413	23971	MARKET PLACE	TOWNE CENTRE DR	PORTOLA PKWY	R - Residential/Local	D	738	60	44,280	46	SLURRY SEAL w/2% BASE REPAIR	\$33,702	
2023	C040138	13113	CALLE MADERA	CALLE HORIZONTE	CUL DE SAC	R - Residential/Local	D	489	33	16,137	47	SLURRY SEAL w/2% BASE REPAIR	\$12,282	
2023	C040502	16453	PASEO ROBLE	PASEO CIPRES	CUL DE SAC	R - Residential/Local	D	390	33	12,870	48	SLURRY SEAL w/2% BASE REPAIR	\$9,796	
2023	C040779	24245	SAGE	CLOVER	MONARCH	R - Residential/Local	D	287	33	9,471	49	SLURRY SEAL w/2% BASE REPAIR	\$7,208	
2023	C040771	25234	OLEANDER	GARDENIA	CUL DE SAC	R - Residential/Local	D	354	33	11,682	50	SLURRY SEAL w/2% BASE REPAIR	\$8,891	
2023	C040499	16448	PASEO NOGAL	PASEO CIPRES	CUL DE SAC	R - Residential/Local	D	394	33	13,002	50	2" ARHM w/10% BASE REPAIR	\$48,180	
2023	C040727	25083	AGAVE	WILD ROSE	POPPY	R - Residential/Local	D	476	33	15,708	51	SLURRY SEAL w/2% BASE REPAIR	\$11,956	
2023	C040042	12619	ASPENWOOD	ELDERWOOD NW/	CUL DE SAC	R - Residential/Local	D	233	32	7,456	51	SLURRY SEAL w/2% BASE REPAIR	\$5,675	
2023	C040141	13121	CALLE OLIVIA	CALLE DEL LAGO	PASEO EQUESTRE	R - Residential/Local	D	341	33	11,253	51	SLURRY SEAL w/2% BASE REPAIR	\$8,565	
2023	C040739	25095	CLOVER	SAGE	HONEYSUCKLE	R - Residential/Local	D	746	33	24,618	51	SLURRY SEAL w/2% BASE REPAIR	\$18,737	
2023	C040770	25133	MORNING GLORY	CLOVER	CUL DE SAC	R - Residential/Local	D	1,037	33	34,221	51	SLURRY SEAL w/2% BASE REPAIR	\$26,046	
2023	C040777	25241	POPPY	AGAVE	257' N/AGAVE	R - Residential/Local	D	256	33	8,448	51	SLURRY SEAL w/2% BASE REPAIR	\$6,430	
2023	C040144	13134	CALLE SENDERO	PASEO ARBOLEDA	PASEO TRANQUILO	R - Residential/Local	D	1,408	33	46,464	52	SLURRY SEAL w/2% BASE REPAIR	\$35,364	
2023	C040749	25106	GARDENIA	MORNING GLORY	SNAPDRAGON	R - Residential/Local	D	446	33	14,718	52	SLURRY SEAL w/2% BASE REPAIR	\$11,202	
2023	C040754	25113	HONEYSUCKLE	MORNING GLORY	SNAPDRAGON	R - Residential/Local	D	371	33	12,243	52	SLURRY SEAL w/2% BASE REPAIR	\$9,318	
2023	C040140	13120	CALLE OCASO	PASEO EQUESTRE	CUL DE SAC	R - Residential/Local	D	141	28	3,948	54	SLURRY SEAL w/2% BASE REPAIR	\$3,005	
2023	C040061	12679	AVENIDA PLANCIE	PASEO TRANQUILO	CUL DE SAC	R - Residential/Local	D	328	33	10,824	55	SLURRY SEAL w/2% BASE REPAIR	\$8,238	
2023	C040136	13096	CALLE GRUTA	CALLE MADERA	CUL DE SAC	R - Residential/Local	D	187	33	6,171	55	SLURRY SEAL w/2% BASE REPAIR	\$4,697	
2023	C040142	13127	CALLE PRADERA	CALLE SENDERO	PEACHWOOD	R - Residential/Local	D	932	37	34,484	55	SLURRY SEAL w/2% BASE REPAIR	\$26,246	
2023	C040777	25242	POPPY	257' N/AGAVE	LANTANA	R - Residential/Local	D	337	33	11,121	55	SLURRY SEAL w/2% BASE REPAIR	\$8,464	
2023	C040794	25262	WILD ROSE	AGAVE	LANTANA	R - Residential/Local	D	884	33	29,172	55	SLURRY SEAL w/2% BASE REPAIR	\$22,203	
2023	C040766	25127	MAHOGANY	DIMENSION	WILD ROSE	R - Residential/Local	D	227	28	6,356	56	SLURRY SEAL w/2% BASE REPAIR	\$4,838	
2023	C040668	23975	TOWNE CENTRE DRIVE	BAKE PKWY	LAKE FOREST DR	R - Residential/Local	D	1,572	60	94,320	56	SLURRY SEAL w/2% BASE REPAIR	\$71,788	
2023	C040783	25249	SNAPDRAGON	HONEYSUCKLE	CUL DE SAC	R - Residential/Local	D	563	33	18,579	57	SLURRY SEAL w/2% BASE REPAIR	\$14,141	
2023	C040015	12517	ALMONDWOOD	ELDERWOOD NW/	CUL DE SAC	R - Residential/Local	D	200	32	6,400	58	SLURRY SEAL w/2% BASE REPAIR	\$4,871	
2023	C040668	239788	TOWNE CENTRE DRIVE	S ALTON PKWY	COOK	R - Residential/Local	D	1,036	60	62,160	58	SLURRY SEAL w/2% BASE REPAIR	\$47,311	
2023	C040671	23343	TREELINE LANE	TRABUCO RD	ORCHARD RIM LN	R - Residential/Local	D	413	36	14,868	58	SLURRY SEAL w/2% BASE REPAIR	\$11,316	
2023	C040129	13075	CALLE BALSA	PASEO ARBOLEDA	CUL DE SAC	R - Residential/Local	D	210	33	6,930	59	SLURRY SEAL w/2% BASE REPAIR	\$5,275	
2023	C040135	13091	CALLE FLORERA	AVENIDA PLANCIE	CUL DE SAC	R - Residential/Local	D	210	33	6,930	59	SLURRY SEAL w/2% BASE REPAIR	\$5,275	
2023	C040139	13116	CALLE MATORRAL	PASEO SOMBRA	CUL DE SAC	R - Residential/Local	D	466	33	15,378	59	SLURRY SEAL w/2% BASE REPAIR	\$11,704	
2023	C040192	13422	CLIFDEN COURT	KENMARE DR NE/	CUL DE SAC	R - Residential/Local	D	187	35	6,545	59	SLURRY SEAL w/2% BASE REPAIR	\$4,981	
2023	C040323	14606	GROVESIDE LANE	TREELINE LN	CUL DE SAC	R - Residential/Local	D	200	34	6,800	59	SLURRY SEAL w/2% BASE REPAIR	\$5,176	
2023	C040505	16458	PASEO VENDAVAL	AVENIDA NUBES	PASEO TRANQUILO	R - Residential/Local	D	423	32	13,536	59	SLURRY SEAL w/2% BASE REPAIR	\$10,302	
2023	C040522	16539	PITTSFORD DRIVE	LAKE FOREST DR	KIRKWALL LN	R - Residential/Local	D	876	37	32,412	59	SLURRY SEAL w/2% BASE REPAIR	\$24,669	
2023	C040048	25503	AUTO CENTER DRIVE	AUTO CENTER DR	PORTOLA PKWY	R - Residential/Local	D	446	27	12,042	61	SLURRY SEAL w/2% BASE REPAIR	\$9,165	
2023	C040297	25489	FOREST RIDGE DRIVE	LAKE FOREST DR	END	R - Residential/Local	D	394	40	15,760	61	SLURRY SEAL w/2% BASE REPAIR	\$11,995	
2023	C040298	14476	FORESTWOOD	AUTUMNWOOD	VALEWOOD	R - Residential/Local	D	804	32	25,728	61	SLURRY SEAL w/2% BASE REPAIR	\$19,582	
2023	C040154	23995	CANADA ROAD	DIMENSION DR	END	R - Residential/Local	D	610	37	22,570	64	SLURRY SEAL w/2% BASE REPAIR	\$17,178	
2023	C040498	15188	PASEO EQUESTRE	PASEO TRANQUILO	CALLE OLIVIA	R - Residential/Local	D	377	33	12,441	64	SLURRY SEAL w/2% BASE REPAIR	\$9,469	
2023	C040465	16637	OLD TRABUCO ROAD	LAKE FOREST DR N/	N CDS	R - Residential/Local	D	755	33	24,915	65	SLURRY SEAL w/2% BASE REPAIR	\$18,963	
2023	C040504	16455	PASEO TRANQUILO	TRABUCO RD	CALLE ARENAL	R - Residential/Local	D	1,007	36	36,252	65	SLURRY SEAL w/2% BASE REPAIR	\$27,592	
2023	C040531	25072	PRISM	DIMENSION	END	R - Residential/Local	D	735	40	29,400	65	SLURRY SEAL w/2% BASE REPAIR	\$22,377	
2023	C040668	23976	TOWNE CENTRE DRIVE	ALTON PKWY	BAKE PKWY	R - Residential/Local	D	3,071	60	184,260	65	SLURRY SEAL w/2% BASE REPAIR	\$140,242	
2023	C040048	23958	AUTO CENTER DRIVE	TOWNE CENTRE DR	TOWNE CENTRE DR	R - Residential/Local	D	1,831	37	67,747	66	SLURRY SEAL w/2% BASE REPAIR	\$51,563	
2023	C040264	14286	ELDERWOOD	ALMONDWOOD	ASPENWOOD	R - Residential/Local	D	1,193	32	38,176	66	SLURRY SEAL w/2% BASE REPAIR	\$29,056	
2023	C040277	14330	ERIN COURT	KIRKWALL LN SE/	CUL DE SAC	R - Residential/Local	D	217	33	7,161	66	SLURRY SEAL w/2% BASE REPAIR	\$5,540	
2023	C040634	23017	STERLING DR	LAKE FOREST DR	GALWAY DR	R - Residential/Local	D	1,106	37	40,922	66	SLURRY SEAL w/2% BASE REPAIR	\$31,146	
2023	C040128	13073	CALLE ARENAL	PASEO TRANQUILO	CUL DE SAC	R - Residential/Local	D	509	33	16,797	67	SLURRY SEAL w/2% BASE REPAIR	\$12,784	
2023	C040219	25038	CRESCENT BAY DRIVE	ARCTIC OCEAN DRIVE	BAKE PARKWAY	R - Residential/Local	D	1,348	40	53,920	67	SLURRY SEAL w/2% BASE REPAIR	\$41,039	
2023	C040504	16456	PASEO TRANQUILO	PASEO EQUESTRE	PASEO CIPRES	R - Residential/Local	D	771	36	27,756	67	SLURRY SEAL w/2% BASE REPAIR	\$21,125	
2023	C040572	22462	ROSCOMMON COURT	KIRKWALL LN E/	CUL DE SAC	R - Residential/Local	D	272	33	8,976	67	SLURRY SEAL w/2% BASE REPAIR	\$6,832	
2023	C040066	25043	BAFFIN BAY DRIVE	BAKE PARKWAY	ATLANTIC OCEAN DRIVE	R - Residential/Local	D	377	40	15,080	68	SLURRY SEAL w/2% BASE REPAIR	\$11,478	
2023	C040286	14373	FALKIRK LANE	DUNDEE DR	PITTFORD	R - Residential/Local	D	945	33	31,185	68	SLURRY SEAL w/2% BASE REPAIR	\$23,735	



Local - Appendix A		Forecasted Maintenance										City of Lake Forest, CA		
Limits of Work														
Fiscal Year	StreetID	Section ID	Street Name	Begin Street	End Street	Class	Area ID	Length of Segment (ft)	Width of Segment (ft)	Pavement Area (sqft)	Inspection PCI	Type of Treatment	Cost of Treatment	
2023	C040504	15187	PASEO TRANQUILO	CALLE ARENAL	PASEO EQUESTRE	R - Residential/Local	D	732	36	26,352	68	SLURRY SEAL w/2% BASE REPAIR	\$20,057	
2023	C040029	25039	ARCTIC OCEAN DRIVE	CRESCENT BAY DRIVE	COMMERCENTRE DR	R - Residential/Local	D	1,608	40	64,320	69	SLURRY SEAL w/2% BASE REPAIR	\$48,955	
2023	C040500	16449	PASEO OLMA	PASEO CIPRES	PASEO ABETO	R - Residential/Local	D	564	37	20,868	69	SLURRY SEAL w/2% BASE REPAIR	\$15,883	
2023	C040668	23978	TOWNE CENTRE DRIVE	COOK	ANTIBES	R - Residential/Local	D	1,016	60	60,960	69	SLURRY SEAL w/2% BASE REPAIR	\$46,397	
2023	C040162	16692	CAPITAL DRIVE	BAKE PKWY	EMPIRE DR	R - Residential/Local	D	338	40	13,520	70	SLURRY SEAL w/2% BASE REPAIR	\$10,290	
2023	C040742	25099	DAHLIA	TIGERLILY	CUL DE SAC	R - Residential/Local	D	320	33	10,560	70	SLURRY SEAL w/2% BASE REPAIR	\$8,037	
2023	C040350	25079	JAMES BAY CIRCLE	ATLANTIC OCEAN DRIVE	END	R - Residential/Local	D	295	40	11,800	70	SLURRY SEAL w/2% BASE REPAIR	\$8,981	
2023	C040461	25081	NORTH SEA CIRCLE	ATLANTIC OCEAN	END	R - Residential/Local	D	397	40	15,880	70	SLURRY SEAL w/2% BASE REPAIR	\$12,086	
2023	C040048	23959	AUTO CENTER DRIVE	PORTOLA PKWY	AUTO CENTER DR	R - Residential/Local	D	436	26	11,336	71	SLURRY SEAL w/2% BASE REPAIR	\$8,628	
2023	C040053	12643	AVENIDA AMAPOLA	PASEO CIPRES	PASEO ABETO	R - Residential/Local	D	1,020	37	37,740	71	SLURRY SEAL w/2% BASE REPAIR	\$28,724	
2023	C040062	12682	AVENIDA VERANEO	PASEO SOMBRA	CUL DE SAC	R - Residential/Local	D	394	33	13,002	71	SLURRY SEAL w/2% BASE REPAIR	\$9,896	
2023	C040127	13071	CALLE ALONDRA	PASEO OLMA	CUL DE SAC	R - Residential/Local	D	387	33	12,771	71	SLURRY SEAL w/2% BASE REPAIR	\$9,720	
2023	C040247	14445	DUNBAR DRIVE	STONEHAVEN LN	MC INTOSH LN	R - Residential/Local	D	367	33	12,111	71	SLURRY SEAL w/2% BASE REPAIR	\$9,218	
2023	C040527	16567	POPLARWOOD	ELDERWOOD NW/	CUL DE SAC	R - Residential/Local	D	246	36	8,856	71	SLURRY SEAL w/2% BASE REPAIR	\$6,740	
2023	C040659	23245	TIPPERARY LANE	KILLARNEY DR	STERLING DR	R - Residential/Local	D	345	33	11,385	71	SLURRY SEAL w/2% BASE REPAIR	\$8,665	
2023	C040681	23459	VALEWOOD	FORESTWOOD	FALLENWOOD	R - Residential/Local	D	276	32	8,832	71	SLURRY SEAL w/2% BASE REPAIR	\$6,722	
2023	C040066	25082	BAFFIN BAY DRIVE	BAKE PARKWAY	N/ TO END	R - Residential/Local	D	499	60	29,940	72	SLURRY SEAL w/2% BASE REPAIR	\$22,788	
2023	C040480	16351	PALMWOOD	PEACHWOOD NE/	AUTUMNWOOD	R - Residential/Local	D	2,070	33	68,310	72	SLURRY SEAL w/2% BASE REPAIR	\$51,992	
2023	C040781	25247	SERRANO SUMMIT	280 S/COMMERCENTRE	CONMMERCENTRE	R - Residential/Local	D	280	40	11,200	72	SLURRY SEAL w/2% BASE REPAIR	\$8,524	
2023	C040648	23168	TAMARISK	PEACHWOOD	PEACHWOOD	R - Residential/Local	D	2,152	23	49,496	72	SLURRY SEAL w/2% BASE REPAIR	\$37,672	
2023	C040789	25255	TIGERLILY	WINDFLOWER	DAHLIA	R - Residential/Local	D	237	33	7,821	72	SLURRY SEAL w/2% BASE REPAIR	\$5,953	
2023	C040026	24045	ANTIBES	TOWNE CENTER DRIVE	END	R - Residential/Local	D	1,003	37	37,111	73	SLURRY SEAL w/2% BASE REPAIR	\$28,246	
2023	C040481	24152	PALOMA	ANTIBES	PORTOLA PARKWAY	R - Residential/Local	D	846	48	40,608	73	SLURRY SEAL w/2% BASE REPAIR	\$30,907	
2023	C040773	25236	PEONY	CUL DE SAC	GOLDENROD	R - Residential/Local	D	188	33	6,204	73	SLURRY SEAL w/2% BASE REPAIR	\$4,722	
2023	C040522	15222	PITTSFORD DRIVE	KIRK WALL LN	MC INTOSH LN	R - Residential/Local	D	413	37	15,281	73	SLURRY SEAL w/2% BASE REPAIR	\$11,631	
2023	C040789	25256	TIGERLILY	DAHLIA	BELLFLOWER	R - Residential/Local	D	254	33	8,382	73	SLURRY SEAL w/2% BASE REPAIR	\$6,380	
2023	C040044	25042	ATLANTIC OCEAN DRIVE	BISCAYNE BAY DRIVE	DIMENSION DRIVE	R - Residential/Local	D	2,539	40	101,560	74	SLURRY SEAL w/2% BASE REPAIR	\$77,298	
2023	C040059	12674	AVENIDA NARCISO	PASEO TRANQUILO	CUL DE SAC	R - Residential/Local	D	246	33	8,118	74	SLURRY SEAL w/2% BASE REPAIR	\$6,179	
2023	C040730	25086	BELLFLOWER	GOLDENROD	CUL DE SAC	R - Residential/Local	D	547	33	18,051	74	SLURRY SEAL w/2% BASE REPAIR	\$13,739	
2023	C040510	16472	PEACHWOOD	TRABUCO RD	PALMWOOD (S)	R - Residential/Local	D	902	60	54,120	74	SLURRY SEAL w/2% BASE REPAIR	\$41,191	
2023	C040795	25265	WINDFLOWER	GOLDENROD	CUL DE SAC	R - Residential/Local	D	544	33	17,952	74	SLURRY SEAL w/2% BASE REPAIR	\$13,663	
2023	C040092	12844	BIRENDA	CANADA RD	MONISHA	R - Residential/Local	D	276	37	10,212	75	SLURRY SEAL w/2% BASE REPAIR	\$7,772	
2023	C040069	23961	BAKER RANCH ROAD	TOWNE CENTRE DR	211' W/	R - Residential/Local	D	157	37	5,809	76	SLURRY SEAL w/2% BASE REPAIR	\$4,421	
2023	C040133	13084	CALLE DEL LAGO	CALLE SENDERO	CALLE OLIVIA	R - Residential/Local	D	384	33	12,672	76	SLURRY SEAL w/2% BASE REPAIR	\$9,645	
2023	C040154	13872	CANADA ROAD	BIRENDR	DIMENSION	R - Residential/Local	D	1,864	34	63,376	76	SLURRY SEAL w/2% BASE REPAIR	\$48,236	
2023	C040460	23172	NORTH POINTE DRIVE	BAKE PKWY	EMPIRE DR	R - Residential/Local	D	240	40	9,600	76	SLURRY SEAL w/2% BASE REPAIR	\$7,307	
2023	C040476	16697	OWL COURT	SKYLARK DR SE/	CUL DE SAC	R - Residential/Local	D	348	33	11,484	76	SLURRY SEAL w/2% BASE REPAIR	\$8,741	
2023	C040634	23018	STERLING DR	GALWAY DR	DUNDEE DR	R - Residential/Local	D	233	37	8,621	76	SLURRY SEAL w/2% BASE REPAIR	\$6,562	
2023	C040627	22995	SPRUCEWOOD	PALMWOOD	ELDERWOOD	R - Residential/Local	D	389	32	12,448	77	SLURRY SEAL w/2% BASE REPAIR	\$9,474	
2023	C040735	25091	CASPIAN	COOPER	DURANGO	R - Residential/Local	D	868	33	28,644	78	SLURRY SEAL w/2% BASE REPAIR	\$21,801	
2023	C040271	13874	EMPIRE DRIVE	CAPITAL DR	NORTH POINTE DR	R - Residential/Local	D	1,053	40	42,120	78	SLURRY SEAL w/2% BASE REPAIR	\$32,058	
2023	C040753	25112	HOLLYHOCK	GOLDENROD	DOGWOOD	R - Residential/Local	D	396	33	13,068	78	SLURRY SEAL w/2% BASE REPAIR	\$9,946	
2023	C040694	23772	VINTAGE WOODS ROAD	LAKE FOREST DR	SKYLARK DR	R - Residential/Local	D	535	33	17,655	78	SLURRY SEAL w/2% BASE REPAIR	\$13,437	
2023	C040750	25107	GOLDENROD	DOGWOOD	BELLFLOWER	R - Residential/Local	D	1,591	33	52,503	79	SLURRY SEAL w/2% BASE REPAIR	\$39,961	
2023	C040752	25111	HERON	CATALINA	FINCH	R - Residential/Local	D	230	27	6,210	79	SLURRY SEAL w/2% BASE REPAIR	\$4,727	
2023	C040364	14501	KILLARNEY DRIVE	WICKLOW LN	TIPPERARY LN	R - Residential/Local	D	266	33	8,778	79	SLURRY SEAL w/2% BASE REPAIR	\$6,681	
2023	C040422	15214	MC KENNA COURT	MC INTOSH LN NW/	CUL DE SAC	R - Residential/Local	D	213	33	7,029	79	SLURRY SEAL w/2% BASE REPAIR	\$5,350	
2023	C040623	16691	SPECTRUM POINTE DRIVE	N CDS	OLEN DR	R - Residential/Local	D	1,918	30	57,540	79	SLURRY SEAL w/2% BASE REPAIR	\$43,794	
2023	C040029	25046	ARCTIC OCEAN DRIVE	COMMERCENTRE DRIVE	COOKES BAY DRIVE	R - Residential/Local	D	1,257	40	50,280	80	SLURRY SEAL w/2% BASE REPAIR	\$38,269	
2023	C040741	25097	CRESS	CLOVER	MONARCH	R - Residential/Local	D	316	27	8,532	80	SLURRY SEAL w/2% BASE REPAIR	\$6,494	
2023	C040368	14994	KIRK WALL LN	DUNDEE DR	PITTSFORD DR	R - Residential/Local	D	971	33	32,043	80	SLURRY SEAL w/2% BASE REPAIR	\$24,388	
2023	C040408	15720	MAJORCA	SHARMILA	CUL DE SAC	R - Residential/Local	D	200	33	6,600	80	SLURRY SEAL w/2% BASE REPAIR	\$5,023	
2023	C040437	15938	MONISHA	SHARMILA	CUL DE SAC	R - Residential/Local	D	791	37	29,267	80	SLURRY SEAL w/2% BASE REPAIR	\$22,275	
2023	C040466	15110	OLEN DRIVE	SPECTRUM POINTE DR	CUL DE SAC	R - Residential/Local	D	276	40	11,040	80	SLURRY SEAL w/2% BASE REPAIR	\$8,403	
2023	C040480	16352	PALMWOOD	AUTUMNWOOD	PEACHWOOD	R - Residential/Local	D	1,181	23	27,163	80	SLURRY SEAL w/2% BASE REPAIR	\$20,674	
2023	C040510	16474	PEACHWOOD	CALLE PRADERA	PALMWOOD (N)	R - Residential/Local	D	1,671	23	38,433	80	SLURRY SEAL w/2% BASE REPAIR	\$29,252	
2023	C040603	22843	SHARMILA	MONISHA N & S/	CUL DE SACS	R - Residential/Local	D	1,011	37	37,407	80	SLURRY SEAL w/2% BASE REPAIR	\$28,471	
2023	C040635	23026	STONEHAVEN LANE	DUNDEE DR	DUNBAR DR	R - Residential/Local	D	725	33	23,925	80	SLURRY SEAL w/2% BASE REPAIR	\$18,210	
2023	C040710	23878	WICKLOW LANE	STERLING DR W/	KILLARNEY DR	R - Residential/Local	D	495	33	16,335	80	SLURRY SEAL w/2% BASE REPAIR	\$12,433	

Local - Appendix A Forecasted Maintenance City of Lake Forest, CA													
Limits of Work													
Fiscal Year	StreetID	Section ID	Street Name	Begin Street	End Street	Class	Area ID	Length of Segment (ft)	Width of Segment (ft)	Pavement Area (sqft)	Inspection PCI	Type of Treatment	Cost of Treatment
2023	C040154	13212A	CANADA ROAD	LAKE FOREST	BIRENDRA	R - Residential/Local	D	4,223	23	97,129	81	SLURRY SEAL w/2% BASE REPAIR	\$73,926
2023	C040740	25096	COOPER	CASPIAN	FUCHSIA	R - Residential/Local	D	829	33	27,357	81	SLURRY SEAL w/2% BASE REPAIR	\$20,822
2023	C040248	14154	DUNDEE DRIVE	STONE HAVEN LN	CUL DE SAC	R - Residential/Local	D	1,017	33	33,561	81	SLURRY SEAL w/2% BASE REPAIR	\$25,544
2023	C040746	25103	FINCH	HERON	HERON	R - Residential/Local	D	1,674	33	55,242	81	SLURRY SEAL w/2% BASE REPAIR	\$42,045
2023	C040768	25130	MARIGOLD	MONARCH	COOPER	R - Residential/Local	D	241	27	6,507	81	SLURRY SEAL w/2% BASE REPAIR	\$4,953
2023	C040456	16696	NIGHTENGLE COURT	SKYLARK DR E/	CUL DE SAC	R - Residential/Local	D	197	33	6,501	81	SLURRY SEAL w/2% BASE REPAIR	\$4,948
2023	C040469	16249	ORCHARD RIM LANE	TREELINE LN	CUL DE SAC	R - Residential/Local	D	1,850	34	62,900	81	SLURRY SEAL w/2% BASE REPAIR	\$47,874
2023	C040490	16698	PARROT COURT	SKYLARK DR E/	CUL DE SAC	R - Residential/Local	D	322	33	10,626	81	SLURRY SEAL w/2% BASE REPAIR	\$8,088
2023	C040496	16388	PASEO ARBOLEDA	PASEO TRANQUILLO	CALLE SENDERO	R - Residential/Local	D	1,319	37	48,803	81	SLURRY SEAL w/2% BASE REPAIR	\$37,145
2023	C040505	15186	PASEO VENDAVAL	PASEO VENDAVAL S/	CUL DE SAC	R - Residential/Local	D	115	36	4,140	81	SLURRY SEAL w/2% BASE REPAIR	\$3,151
2023	C040156	13879	CANARY COURT	SKYLARK DR E/	CUL DE SAC	R - Residential/Local	D	358	33	11,814	82	SLURRY SEAL w/2% BASE REPAIR	\$8,992
2023	C040199	13458	CONNEMARA COURT	KIRK WALL LN	CUL DE SAC	R - Residential/Local	D	371	33	12,243	82	SLURRY SEAL w/2% BASE REPAIR	\$9,318
2023	C040510	16473	PEACHWOOD	PALMWOOD (S)	CALLE PRADERA	R - Residential/Local	D	479	23	11,017	82	SLURRY SEAL w/2% BASE REPAIR	\$8,385
2023	C040615	22921	SKYBIRD LANE	ORCHARD RIM LN	CUL DE SAC	R - Residential/Local	D	420	25	10,500	82	SLURRY SEAL w/2% BASE REPAIR	\$7,992
2023	C040794	25264	WILD ROSE	BLUE BELL	MARIPOSA	R - Residential/Local	D	301	33	9,933	82	SLURRY SEAL w/2% BASE REPAIR	\$7,560
2023	C040137	13100	CALLE HORIZONTE	PASEO TRANQUILLO	CUL DE SAC	R - Residential/Local	D	430	33	14,190	83	SLURRY SEAL w/2% BASE REPAIR	\$10,800
2023	C040743	25100	DOGWOOD	GOLDENROD	HOLLYHOCK	R - Residential/Local	D	838	33	27,654	83	SLURRY SEAL w/2% BASE REPAIR	\$21,048
2023	C040748	25105	FUCHSIA	COOPER	CUL DE SAC	R - Residential/Local	D	781	33	25,773	83	SLURRY SEAL w/2% BASE REPAIR	\$19,616
2023	C040765	25126	MAGNOLIA	LAUREL	HELIOTROPE	R - Residential/Local	D	188	33	6,204	83	SLURRY SEAL w/2% BASE REPAIR	\$4,722
2023	C040421	15849	MC INTOSH LANE	DUNDEE DR	PITTSFORD	R - Residential/Local	D	850	37	31,450	83	SLURRY SEAL w/2% BASE REPAIR	\$23,937
2023	C040423	15218	MC INTOSH CT NW/	MC INTOSH CT NW/	CUL DE SAC	R - Residential/Local	D	217	33	7,161	83	SLURRY SEAL w/2% BASE REPAIR	\$5,450
2023	C040616	22924	SKYLARK DRIVE	LAKE FOREST DR	NIGHTENGLE CT	R - Residential/Local	D	1,427	33	47,091	83	SLURRY SEAL w/2% BASE REPAIR	\$35,841
2023	C040787	25253	SUNRISE	LAVENDER	LAUREL	R - Residential/Local	D	219	33	7,227	83	SLURRY SEAL w/2% BASE REPAIR	\$5,501
2023	C040241	14424	DONEGAL LANE	GALWAY DR	CUL DE SAC	R - Residential/Local	D	879	33	29,007	84	SLURRY SEAL w/2% BASE REPAIR	\$22,078
2023	C040392	16693	LINEAR LANE	DIMENSION DR S/	CUL DE SAC	R - Residential/Local	D	630	41	25,830	84	SLURRY SEAL w/2% BASE REPAIR	\$19,660
2023	C040725	25723	MONARCH BLVD	LAUREL	ALTON	R - Residential/Local	D	652	38	24,776	84	SLURRY SEAL w/2% BASE REPAIR	\$18,857
2023	C040495	16387	PASEO ABETO	PASEO OLMA	AVENIDA AMAPOLA	R - Residential/Local	D	574	32	18,368	84	SLURRY SEAL w/2% BASE REPAIR	\$13,980
2023	C040777	25243	POPPY	LANTANA	BLUE BELL	R - Residential/Local	D	286	25	7,150	84	SLURRY SEAL w/2% BASE REPAIR	\$5,442
2023	C040786	25252	STARFLOWER	SNOWBERRY	GOLDENROD	R - Residential/Local	D	545	33	17,985	84	SLURRY SEAL w/2% BASE REPAIR	\$13,689
2023	C040726	25730	CATALINA	ALTON	LAUREL	R - Residential/Local	D	621	38	25,578	85	SLURRY SEAL w/2% BASE REPAIR	\$19,468
2023	C040201	25040	COOKS BAY DRIVE	ARCTIC OCEAN DRIVE	BAKE PARKWAY	R - Residential/Local	D	256	40	10,240	85	SLURRY SEAL w/2% BASE REPAIR	\$7,794
2023	C040460	23173	NORTH POINTE DRIVE	BAKE PKWY	SPECTRUM POINTE DR	R - Residential/Local	D	387	40	15,480	85	SLURRY SEAL w/2% BASE REPAIR	\$11,782
2023	C040620	13873	SOUTH POINTE DRIVE	BAKE PKWY	SPECTRUM POINTE DR	R - Residential/Local	D	577	40	23,080	85	SLURRY SEAL w/2% BASE REPAIR	\$17,566
2023	C040672	23344	TREESHAD LANE	OLD TRABUCO RD	ORCHARD RIM LN	R - Residential/Local	D	673	37	24,901	85	SLURRY SEAL w/2% BASE REPAIR	\$18,952
2023	C040055	12646	AVENIDA BANCAL	PASEO SOMBRA	CUL DE SAC	R - Residential/Local	D	394	33	13,002	86	SLURRY SEAL w/2% BASE REPAIR	\$9,896
2023	C040060	12675	AVENIDA NUBES	PASEO VENDAVAL	CUL DE SAC	R - Residential/Local	D	394	33	13,002	86	SLURRY SEAL w/2% BASE REPAIR	\$9,896
2023	C040143	13131	CALLE RECREO	PASEO VENDAVAL	CUL DE SAC	R - Residential/Local	D	240	33	7,920	86	SLURRY SEAL w/2% BASE REPAIR	\$6,028
2023	C040146	13140	CALLE VECINDAD	PASEO VEREDA	CUL DE SAC	R - Residential/Local	D	715	33	23,595	86	SLURRY SEAL w/2% BASE REPAIR	\$17,958
2023	C040784	25250	SNOWBERRY	STARFLOWER	GOLDENROD	R - Residential/Local	D	405	33	13,365	86	SLURRY SEAL w/2% BASE REPAIR	\$10,172
2023	C040131	13078	CALLE CAMINATA	PASEO EQUESTRE	CUL DE SAC	R - Residential/Local	D	440	33	14,520	87	SLURRY SEAL w/2% BASE REPAIR	\$11,051
2023	C040170	13277	CAVAN LANE	GALWAY DR	DUNDEE DR	R - Residential/Local	D	180	33	5,940	87	SLURRY SEAL w/2% BASE REPAIR	\$4,521
2023	C040272	14308	EMYVALE CT	KIRK WALL LN SE/	CUL DE SAC	R - Residential/Local	D	331	33	10,923	87	SLURRY SEAL w/2% BASE REPAIR	\$8,314
2023	C040304	14502	GALWAY DRIVE	DONEGAL LN	STERLING DR	R - Residential/Local	D	771	33	25,443	87	SLURRY SEAL w/2% BASE REPAIR	\$19,365
2023	C040367	14437	KINSALE DRIVE	GALWAY DR	DONEGAL LN	R - Residential/Local	D	761	33	25,113	87	SLURRY SEAL w/2% BASE REPAIR	\$19,114
2023	C040760	25119	LARKSPUR	COMMERCE CENTRE	GOLDENROD	R - Residential/Local	D	553	31	17,143	87	SLURRY SEAL w/2% BASE REPAIR	\$13,048
2023	C040772	25235	PENUMBRA	LAUREL	HELIOTROPE	R - Residential/Local	D	285	33	9,405	87	SLURRY SEAL w/2% BASE REPAIR	\$7,158
2023	C040147	13144	CALLE VIENTOS	PASEO SOMBRA	CUL DE SAC	R - Residential/Local	D	305	37	11,285	88	SLURRY SEAL w/2% BASE REPAIR	\$8,589
2023	C040768	25129	MARIGOLD	BELLFLOWER	MONARCH	R - Residential/Local	D	184	27	4,968	88	SLURRY SEAL w/2% BASE REPAIR	\$3,781
2023	C040506	16459	PASEO VERDURA	PASEO SOMBRA	CUL DE SAC	R - Residential/Local	D	623	33	20,559	88	SLURRY SEAL w/2% BASE REPAIR	\$15,648
2023	C040056	12670	AVENIDA FLORESTA	PASEO EQUESTRE	CUL DE SAC	R - Residential/Local	D	364	33	12,012	89	SLURRY SEAL w/2% BASE REPAIR	\$9,142
2023	C040733	25089	BRANT	JUNIPER	LARK	R - Residential/Local	D	187	33	6,171	89	SLURRY SEAL w/2% BASE REPAIR	\$4,697
2023	C040503	16454	PASEO SOMBRA	TRABUCO RD	PASEO CIPRES	R - Residential/Local	D	2,513	36	90,468	89	SLURRY SEAL w/2% BASE REPAIR	\$68,856
2023	C040507	16460	PASEO VEREDA	PASEO SOMBRA	PASEO EQUESTRE	R - Residential/Local	D	1,283	32	41,056	89	SLURRY SEAL w/2% BASE REPAIR	\$31,248
2023	C040057	12672	AVENIDA LIBRE	PASEO VEREDA	CUL DE SAC	R - Residential/Local	D	617	33	20,361	90	SLURRY SEAL w/2% BASE REPAIR	\$15,497
2023	C040728	25084	BARBERRY	COOPER	DURANGO	R - Residential/Local	D	915	33	30,195	90	SLURRY SEAL w/2% BASE REPAIR	\$22,982
2023	C040732	25088	BLUEBELL	WILD ROSE	POPPY	R - Residential/Local	D	528	33	17,424	90	SLURRY SEAL w/2% BASE REPAIR	\$13,262
2023	C040744	25101	DURANGO	CASPIAN	BARBERRY	R - Residential/Local	D	257	33	8,481	90	SLURRY SEAL w/2% BASE REPAIR	\$6,455
2023	C040752	25110	HERON	BERNA	CATALINA	R - Residential/Local	D	231	27	6,237	90	SLURRY SEAL w/2% BASE REPAIR	\$4,747
2023	C040755	25114	HYACINTH	CUL DE SAC	CUL DE SAC	R - Residential/Local	D	904	33	29,832	90	SLURRY SEAL w/2% BASE REPAIR	\$22,705

Local - Appendix A														Forecasted Maintenance				City of Lake Forest, CA					
Limits of Work																							
Fiscal Year	StreetID	Section ID	Street Name	Begin Street	End Street	Class	Area ID	Length of Segment (ft)	Width of Segment (ft)	Pavement Area (sqft)	Inspection PCI	Type of Treatment	Cost of Treatment										
2023	C040361	14961	KENMARE DRIVE	DONEGAL LN	GALWAY DR	R - Residential/Local	D	623	33	20,559	90	SLURRY SEAL w/2% BASE REPAIR	\$15,648										
2023	C040758	25117	LANTANA	WILD ROSE	POPPY	R - Residential/Local	D	527	33	17,391	90	SLURRY SEAL w/2% BASE REPAIR	\$13,236										
2023	C040761	25120	LAUREL	LILAC	MONARCH	R - Residential/Local	D	703	33	23,199	90	SLURRY SEAL w/2% BASE REPAIR	\$17,657										
2023	C040761	25121	LAUREL	MONARCH	JASMINE	R - Residential/Local	D	1,726	33	56,958	90	SLURRY SEAL w/2% BASE REPAIR	\$43,351										
2023	C040762	25122	LAVERDER	SUNRISE	SUNRISE	R - Residential/Local	D	1,166	33	38,478	90	SLURRY SEAL w/2% BASE REPAIR	\$29,286										
2023	C040769	25131	MARIPOSA	SORREL	CATALINA	R - Residential/Local	D	190	27	5,130	90	SLURRY SEAL w/2% BASE REPAIR	\$3,905										
2023	C040769	25132	MARIPOSA	CATALINA	CUL DE SAC	R - Residential/Local	D	755	33	24,915	90	SLURRY SEAL w/2% BASE REPAIR	\$18,963										
2023	C040497	16389	PASEO CIPRES	PASEO SOMBRA	PASEO TRANQUILO	R - Residential/Local	D	1,309	37	48,433	90	SLURRY SEAL w/2% BASE REPAIR	\$36,863										
2023	C040776	25240	PLUMERIA	LILAC	LAUREL	R - Residential/Local	D	250	33	8,250	90	SLURRY SEAL w/2% BASE REPAIR	\$6,279										
2023	C040793	25261	VERNA	LAUREL	HELIOTROPE	R - Residential/Local	D	306	33	10,098	90	SLURRY SEAL w/2% BASE REPAIR	\$7,686										
2023	C040794	25263	WILD ROSE	LANTANA	BLUE BELL	R - Residential/Local	D	290	33	9,570	90	SLURRY SEAL w/2% BASE REPAIR	\$7,284										
2023	C040052	12642	AVENIDA ALBERCON	PASEO EQUESTRE	CUL DE SAC	R - Residential/Local	D	440	33	14,520	91	SLURRY SEAL w/2% BASE REPAIR	\$11,051										
2023	C040391	15541	LIMERICK LN	STERLING DR	KINSALE DR	R - Residential/Local	D	197	33	6,501	91	SLURRY SEAL w/2% BASE REPAIR	\$4,948										
2023	C040132	13081	CALLE CELESTE	CALLE VIENTOS	CUL DE SAC	R - Residential/Local	D	846	33	27,918	92	SLURRY SEAL w/2% BASE REPAIR	\$21,249										
2023	C040767	25128	MANZANILLO	CASSIN	PERA	R - Residential/Local	D	797	33	26,301	92	SLURRY SEAL w/2% BASE REPAIR	\$20,018										
2023	C040785	25251	SORREL	CUL DE SAC (NEAR MARIPOSA)	CUL DE SAC (NEAR MARIPOSA)	R - Residential/Local	D	696	33	22,968	92	SLURRY SEAL w/2% BASE REPAIR	\$17,481										
2023	C040790	25257	TOMANGO	LAUREL	HELIOTROPE	R - Residential/Local	D	306	33	10,098	92	SLURRY SEAL w/2% BASE REPAIR	\$7,686										
2023	C040729	25085	BELLADONNA	LAUREL	HELIOTROPE	R - Residential/Local	D	298	33	9,834	93	SLURRY SEAL w/2% BASE REPAIR	\$7,485										
2023	C040731	25087	BERNA	JUNIPER	FORSTER	R - Residential/Local	D	640	33	21,120	93	SLURRY SEAL w/2% BASE REPAIR	\$16,075										
2023	C040734	25090	CALLIOPE	HYACINTH	CUL DE SAC	R - Residential/Local	D	602	33	19,866	93	SLURRY SEAL w/2% BASE REPAIR	\$15,120										
2023	C040736	25092	CASSIN	MANZANILLO	SWIFT	R - Residential/Local	D	249	33	8,217	93	SLURRY SEAL w/2% BASE REPAIR	\$6,254										
2023	C040737	25093	CASTELLANA	CUL DE SAC	UMBRIA	R - Residential/Local	D	575	25	14,375	93	SLURRY SEAL w/2% BASE REPAIR	\$10,941										
2023	C040738	25094	CHICORY	PERA	CATALINA	R - Residential/Local	D	198	28	5,544	93	SLURRY SEAL w/2% BASE REPAIR	\$4,220										
2023	C040741	25098	CRESS	MONARCH	HYACINTH	R - Residential/Local	D	201	27	5,427	93	SLURRY SEAL w/2% BASE REPAIR	\$4,131										
2023	C040745	25102	ECLIPSE	JASMINE	PROMINENCE	R - Residential/Local	D	846	33	27,918	93	SLURRY SEAL w/2% BASE REPAIR	\$21,249										
2023	C040747	25104	FORSTER	PINYON	CUL DE SAC	R - Residential/Local	D	717	33	23,661	93	SLURRY SEAL w/2% BASE REPAIR	\$18,009										
2023	C040751	25108	HELIOTROPE	MAGNOLIA	MACATERA	R - Residential/Local	D	1,133	33	37,389	93	SLURRY SEAL w/2% BASE REPAIR	\$28,457										
2023	C040752	25109	HERON	PINYON	BERNA	R - Residential/Local	D	560	33	18,480	93	SLURRY SEAL w/2% BASE REPAIR	\$14,065										
2023	C040756	25115	JASMINE	ECLIPSE	SAVANNAH	R - Residential/Local	D	570	33	18,810	93	SLURRY SEAL w/2% BASE REPAIR	\$14,317										
2023	C040757	25116	JUNIPER	BRANT	BERNA	R - Residential/Local	D	463	33	15,279	93	SLURRY SEAL w/2% BASE REPAIR	\$11,629										
2023	C040759	25118	LARK	BRANT	BERNA	R - Residential/Local	D	520	33	17,160	93	SLURRY SEAL w/2% BASE REPAIR	\$13,061										
2023	C040763	25123	LILAC	CUL DE SAC	LAUREL	R - Residential/Local	D	423	33	13,959	93	SLURRY SEAL w/2% BASE REPAIR	\$10,624										
2023	C040763	25124	LILAC	LAUREL	PLUMERIA	R - Residential/Local	D	330	33	10,890	93	SLURRY SEAL w/2% BASE REPAIR	\$8,289										
2023	C040764	25125	MACATERA	LAUREL	HELIOTROPE	R - Residential/Local	D	274	33	9,042	93	SLURRY SEAL w/2% BASE REPAIR	\$6,882										
2023	C040498	16445	PASEO EQUESTRE	PASEO VEREDA	PASEO TRANQUILO	R - Residential/Local	D	1,024	32	32,768	93	SLURRY SEAL w/2% BASE REPAIR	\$24,940										
2023	C040505	16457	PASEO VENDAVAL	PASEO SOMBRA	AVENIDA NUBES	R - Residential/Local	D	1,486	32	47,552	93	SLURRY SEAL w/2% BASE REPAIR	\$36,192										
2023	C040774	25237	PERA	MANZANILLO	CHICORY	R - Residential/Local	D	134	33	4,422	93	SLURRY SEAL w/2% BASE REPAIR	\$3,366										
2023	C040774	25238	PERA	CHICORY	SWIFT	R - Residential/Local	D	125	33	4,125	93	SLURRY SEAL w/2% BASE REPAIR	\$3,140										
2023	C040775	25239	PINYON	HERON	FORSTER	R - Residential/Local	D	194	33	6,402	93	SLURRY SEAL w/2% BASE REPAIR	\$4,873										
2023	C040778	25244	PROMINENCE	SAVANNAH	ECLIPSE	R - Residential/Local	D	436	33	14,388	93	SLURRY SEAL w/2% BASE REPAIR	\$10,951										
2023	C040780	25246	SAVANNAH	JASMINE	PROMINENCE	R - Residential/Local	D	629	33	20,757	93	SLURRY SEAL w/2% BASE REPAIR	\$15,798										
2023	C040782	25248	SEVILLE	CUL DE SAC	CASTELLANA	R - Residential/Local	D	352	25	8,800	93	SLURRY SEAL w/2% BASE REPAIR	\$6,698										
2023	C040788	25254	SWIFT	CASSIN	PERA	R - Residential/Local	D	792	33	26,136	93	SLURRY SEAL w/2% BASE REPAIR	\$19,892										
2023	C040791	25258	TOROSA	SEVILLE	UMBRIA	R - Residential/Local	D	420	25	10,500	93	SLURRY SEAL w/2% BASE REPAIR	\$7,992										
2023	C040792	25259	UMBRIA	CASTELLANA	TOROSA	R - Residential/Local	D	231	28	6,468	93	SLURRY SEAL w/2% BASE REPAIR	\$4,923										
2023	C040792	25260	UMBRIA	TOROSA	LAUREL	R - Residential/Local	D	191	33	6,303	93	SLURRY SEAL w/2% BASE REPAIR	\$4,797										
2024	C040263	14278	EL TORO ROAD	NORMANDELE DR	SUMMERWOOD WY	A - Arterial	E	1,365	44	60,060	66	SLURRY SEAL w/2% BASE REPAIR	\$47,998										
2024	C040263	14280	EL TORO ROAD	GLEN MEADOWS	NORMANDELE DR	A - Arterial	E	1,636	44	71,984	66	SLURRY SEAL w/2% BASE REPAIR	\$57,527										
2024	C040376	15172	LAKE FOREST DRIVE	PITTSFORD DR	VINTAGE WOODS RD	A - Arterial	E	1,509	36	54,324	67	SLURRY SEAL w/2% BASE REPAIR	\$43,414										
2024	C040376	15444	LAKE FOREST DRIVE	PITTSFORD DR	FERNLEAF DR	A - Arterial	E	1,770	36	63,720	67	SLURRY SEAL w/2% BASE REPAIR	\$50,923										
2024	C040433	15261	MIRALINDA	MONTERRA	CUL DE SAC	R - Residential/Local	E	856	33	28,248	67	SLURRY SEAL w/2% BASE REPAIR	\$22,575										
2024	C040203	13700	CORALITA	PITTSFORD DR	MIRALINDA	R - Residential/Local	E	886	33	29,238	68	SLURRY SEAL w/2% BASE REPAIR	\$23,366										
2024	C040376	15175	LAKE FOREST DRIVE	VINTAGE WOODS RD	PITTSFORD DR	A - Arterial	E	1,509	36	54,324	68	SLURRY SEAL w/2% BASE REPAIR	\$43,414										
2024	C040376	15257	LAKE FOREST DRIVE	DIMENSION	VISTA TERRACE	A - Arterial	E	2,268	34	77,112	68	SLURRY SEAL w/2% BASE REPAIR	\$61,625										
2024	C040448	16013	MOUNTAIN GLEN CIRCLE	GLENMEADOWS DR	CUL DE SAC	R - Residential/Local	E	115	31	3,565	68	SLURRY SEAL w/2% BASE REPAIR	\$2,849										
2024	C040522	15194	PITTSFORD DRIVE	NORTHCREST DR	CHARFORD WY	R - Residential/Local	E	620	37	22,940	68	SLURRY SEAL w/2% BASE REPAIR	\$18,333										
2024	C040559	22371	RIMHURST DRIVE	TRABUCO RD	MONTCLIFF DR	R - Residential/Local	E	1,119	36	40,284	68	SLURRY SEAL w/2% BASE REPAIR	\$32,194										
2024	C040159	13701	CANTERRA	MIRALINDA NW/	CUL DE SAC	R - Residential/Local	E	233	33	7,689	69	SLURRY SEAL w/2% BASE REPAIR	\$6,145										
2024	C040718	23896A	WINDROW DRIVE	VISTA TERRACE	RANCHO PKWY	R - Residential/Local	E	1,139	41	45,803	69	SLURRY SEAL w/2% BASE REPAIR	\$36,604										

Local - Appendix A Forecasted Maintenance													City of Lake Forest, CA
Limits of Work													
Fiscal Year	StreetID	Section ID	Street Name	Begin Street	End Street	Class	Area ID	Length of Segment (ft)	Width of Segment (ft)	Pavement Area (sqft)	Inspection PCI	Type of Treatment	Cost of Treatment
2024	C040038	13881	ASHLEY LANE	NEWHALL LN	CUL DE SAC	R - Residential/Local	E	784	33	25,872	70	SLURRY SEAL w/2% BASE REPAIR	\$20,676
2024	C040228	14028	DANBY WAY	MIDCREST DR SW//	CUL DE SAC	R - Residential/Local	E	151	33	4,983	70	SLURRY SEAL w/2% BASE REPAIR	\$3,982
2024	C040263	14277	EL TORO ROAD	SUMMERWOOD WY	NORMANDALE DR	A - Arterial	E	1,355	44	59,620	70	SLURRY SEAL w/2% BASE REPAIR	\$47,646
2024	C040335	25491	HERMANA CIRCLE	RANCHO PKWY	END	R - Residential/Local	E	577	41	23,657	70	SLURRY SEAL w/2% BASE REPAIR	\$18,906
2024	C040336	14668	HESBY WAY	MIDCREST DR NW//	CUL DE SAC	R - Residential/Local	E	184	33	6,072	70	SLURRY SEAL w/2% BASE REPAIR	\$4,853
2024	C040522	16538	PITTSFORD DRIVE	OSTERMAN RD	LAKE FOREST DR	R - Residential/Local	E	1,326	37	49,062	70	SLURRY SEAL w/2% BASE REPAIR	\$39,209
2024	C040668	23972	TOWNE CENTRE DRIVE	TOWNE CENTRE DR	PORTOLA PKWY	R - Residential/Local	E	666	60	39,960	70	SLURRY SEAL w/2% BASE REPAIR	\$31,935
2024	C040263	14273	EL TORO ROAD	ALISO PARK DR	RAINTREE LN	A - Arterial	E	3,570	44	157,080	71	SLURRY SEAL w/2% BASE REPAIR	\$125,533
2024	C040488	25077	PARKSIDE	REGENCY	END	R - Residential/Local	E	994	33	32,802	71	SLURRY SEAL w/2% BASE REPAIR	\$26,214
2024	C040545	22305	RED RIVER DRIVE	TRABUCO RD	CUL DE SAC	R - Residential/Local	E	525	34	17,850	71	SLURRY SEAL w/2% BASE REPAIR	\$14,265
2024	C040668	23974	TOWNE CENTRE DRIVE	LAKE FOREST DR	TOWNE CENTRE DR	R - Residential/Local	E	991	60	59,460	71	SLURRY SEAL w/2% BASE REPAIR	\$47,518
2024	C040213	13883	COVENTRY LANE	BRIGHTON LN S/	CUL DE SAC	R - Residential/Local	E	256	33	8,448	72	SLURRY SEAL w/2% BASE REPAIR	\$6,751
2024	C040222	13561	CRIPPLE CREEK	PONCHA SPRING N & S/	CUL DE SACS	R - Residential/Local	E	390	32	12,480	72	SLURRY SEAL w/2% BASE REPAIR	\$9,974
2024	C040245	14144	DREXEL WAY	ELSBERRY WY N/	CUL DE SAC	R - Residential/Local	E	787	33	25,971	72	SLURRY SEAL w/2% BASE REPAIR	\$20,755
2024	C040263	14276	EL TORO ROAD	SUMMERWOOD WY	RAINTREE LN	A - Arterial	E	2,845	44	125,180	72	SLURRY SEAL w/2% BASE REPAIR	\$100,040
2024	C040376	15137	LAKE FOREST DRIVE	VISTA TERRACE	F.H.T.C.	A - Arterial	E	2,158	34	73,372	72	SLURRY SEAL w/2% BASE REPAIR	\$58,636
2024	C040458	15166	NORMANDALE DRIVE	OSTERMAN RD	BARCLAY LN	R - Residential/Local	E	1,772	37	65,564	72	SLURRY SEAL w/2% BASE REPAIR	\$52,397
2024	C040513	16701	PEMBROKE LANE	KENSINGTON LN	REGENCY LN	R - Residential/Local	E	453	33	14,949	72	SLURRY SEAL w/2% BASE REPAIR	\$11,947
2024	C040539	25046	RANCHO PARKWAY	WINDROW DR	END	A - Arterial	E	573	32	18,336	72	SLURRY SEAL w/2% BASE REPAIR	\$14,654
2024	C040539	25506	RANCHO PARKWAY	HERMANA CIR	LAKE FOREST DR	A - Arterial	E	1,375	32	44,000	72	SLURRY SEAL w/2% BASE REPAIR	\$35,163
2024	C040652	23194	TERESITA WAY	REGENCY LN	SIMPATICA CIR	R - Residential/Local	E	466	41	19,106	72	SLURRY SEAL w/2% BASE REPAIR	\$15,269
2024	C040010	13782	ALISO PARK DRIVE	EL TORO RD	MIDCREST DR	R - Residential/Local	E	1,499	37	55,463	73	SLURRY SEAL w/2% BASE REPAIR	\$44,324
2024	C040362	15113	KENSINGTON LANE	SOMMERSET LN	PEMBROKE LN	R - Residential/Local	E	879	33	29,007	73	SLURRY SEAL w/2% BASE REPAIR	\$23,181
2024	C040637	23120	SUMMER CREEK	SUNLIGHT CREEK	SILENT CREEK	R - Residential/Local	E	620	32	19,840	73	SLURRY SEAL w/2% BASE REPAIR	\$15,855
2024	C040331	14655	HEATHER BROOK	SUNLIGHT CREEK	CUL DE SAC	R - Residential/Local	E	856	32	27,392	74	SLURRY SEAL w/2% BASE REPAIR	\$21,891
2024	C040526	16562	PONCHA SPRING	CURRENT CREEK	CRIPPLE CREEK	R - Residential/Local	E	233	32	7,456	74	SLURRY SEAL w/2% BASE REPAIR	\$5,959
2024	C040528	25048	PORTOLA PARKWAY	EL TORO ROAD	SADDELEBACK PARKWAY	A - Arterial	E	935	44	41,140	74	SLURRY SEAL w/2% BASE REPAIR	\$32,878
2024	C040610	22889	SILVER SPRING	CURRENT CREEK	CUL DE SAC	R - Residential/Local	E	249	32	7,968	74	SLURRY SEAL w/2% BASE REPAIR	\$6,368
2024	C040549	22316	REGENCY LANE	PEMBROKE LN	NORMANDALE DR	R - Residential/Local	E	1,214	37	44,918	75	SLURRY SEAL w/2% BASE REPAIR	\$35,897
2024	C040085	12807	BELSHIRE WAY	JOHNSTONE DR E/	CUL DE SAC	R - Residential/Local	E	643	33	21,219	76	SLURRY SEAL w/2% BASE REPAIR	\$16,958
2024	C040117	13542	BRYDGES COURT	OSTERMAN RD	CUL DE SAC	R - Residential/Local	E	171	33	5,643	76	SLURRY SEAL w/2% BASE REPAIR	\$4,510
2024	C040211	13519	COUNTRY RIDGE CR	CUL DE SAC NW//	VISTA ESTATE DR	R - Residential/Local	E	184	23	4,232	76	SLURRY SEAL w/2% BASE REPAIR	\$3,382
2024	C040263	14275	EL TORO ROAD	RAINTREE LN	SUMMERWOOD WY	A - Arterial	E	2,887	44	127,028	76	SLURRY SEAL w/2% BASE REPAIR	\$101,517
2024	C040427	15191	MIDCREST DRIVE	DANBY WY	ALISO PARK	R - Residential/Local	E	1,414	37	52,318	76	SLURRY SEAL w/2% BASE REPAIR	\$41,811
2024	C040636	23050	STRATFORD	PITTSFORD DR NE/	CUL DE SAC	R - Residential/Local	E	390	33	12,870	76	SLURRY SEAL w/2% BASE REPAIR	\$10,285
2024	C040150	13738	CAMDEN	STRATFORD	CUL DE SAC	R - Residential/Local	E	213	33	7,029	77	SLURRY SEAL w/2% BASE REPAIR	\$5,617
2024	C040376	24075	LAKE FOREST DRIVE	1720' SW/ PORTOLA PARKWAY	PORTOLA PARKWAY	A - Arterial	E	1,601	41	65,641	77	SLURRY SEAL w/2% BASE REPAIR	\$52,458
2024	C040528	15161	PORTOLA PARKWAY	SADDELEBACK PKWY	F.H.T.C.	A - Arterial	E	1,765	40	70,600	77	SLURRY SEAL w/2% BASE REPAIR	\$56,421
2024	C040639	23127	SUNLIGHT CREEK	CREEKSIDE	HEATHER BROOK	R - Residential/Local	E	2,333	32	74,656	77	SLURRY SEAL w/2% BASE REPAIR	\$59,663
2024	C040645	23147	SWEET GRASS CIRCLE	MORNINGSTAR RD	CUL DE SAC	R - Residential/Local	E	354	33	11,682	77	SLURRY SEAL w/2% BASE REPAIR	\$9,336
2024	C040104	12923	BRANDYWINE LANE	SUMMERWOOD WY	CUL DE SAC	R - Residential/Local	E	587	33	19,371	78	SLURRY SEAL w/2% BASE REPAIR	\$15,481
2024	C040184	13366	CHERYL WAY	MANALASTAS DR	MANALASTAS DR	R - Residential/Local	E	518	33	17,094	78	SLURRY SEAL w/2% BASE REPAIR	\$13,661
2024	C040267	14296	ELMCREST WAY	PITTSFORD DR E/	CUL DE SAC	R - Residential/Local	E	886	33	29,238	78	SLURRY SEAL w/2% BASE REPAIR	\$23,366
2024	C040310	14546	GLENMEADOWS DRIVE	EL TORO RD	WHEATON TERRACE	R - Residential/Local	E	685	37	25,345	78	SLURRY SEAL w/2% BASE REPAIR	\$20,255
2024	C040458	16137	NORMANDALE DRIVE	BARCLAY LN	EL TORO RD	R - Residential/Local	E	1,550	23	35,650	78	SLURRY SEAL w/2% BASE REPAIR	\$28,490
2024	C040539	25507	RANCHO PARKWAY	HERMANA CIR	PORTOLA PKWY	A - Arterial	E	1,764	34	59,976	78	SLURRY SEAL w/2% BASE REPAIR	\$47,931
2024	C040707	23861	WHEATON TERRACE	BRIDGEMONT RD	GLENMEADOWS DR	R - Residential/Local	E	696	37	25,752	78	SLURRY SEAL w/2% BASE REPAIR	\$20,580
2024	C040039	12613	ASHTON CIRCLE	CRANBRIDGE DR	CUL DE SAC	R - Residential/Local	E	151	33	4,983	79	SLURRY SEAL w/2% BASE REPAIR	\$3,982
2024	C040238	14111	DEVONSHIRE COURT	RUSHFORD DR W/	CUL DE SAC	R - Residential/Local	E	197	33	6,501	79	SLURRY SEAL w/2% BASE REPAIR	\$5,195
2024	C040359	14936	KARI BROOK	SUNLIGHT CREEK	CLEAN BROOK	R - Residential/Local	E	699	32	22,368	79	SLURRY SEAL w/2% BASE REPAIR	\$17,876
2024	C040447	15972	MORNINGSTAR ROAD	RIMROCK CIR	CUL DE SAC	R - Residential/Local	E	1,434	33	47,322	79	SLURRY SEAL w/2% BASE REPAIR	\$37,818
2024	C040618	22931	SOMMERSET LANE	REGENCY LN	KENSINGTON LN	R - Residential/Local	E	489	33	16,137	79	SLURRY SEAL w/2% BASE REPAIR	\$12,896
2024	C040716	23894	WINDEMERE CIRCLE	KENSINGTON LN SE/	CUL DE SAC	R - Residential/Local	E	128	33	4,224	79	SLURRY SEAL w/2% BASE REPAIR	\$3,376
2024	C040009	12492	ALISO COURT	COUNTRYSIDE N/	CUL DE SAC	R - Residential/Local	E	413	23	9,499	80	SLURRY SEAL w/2% BASE REPAIR	\$7,591
2024	C040072	13880	BARCLAY LANE	NEWHALL LN	NORMANDALE DR	R - Residential/Local	E	951	33	31,383	80	SLURRY SEAL w/2% BASE REPAIR	\$25,080
2024	C040082	12791	BELLCROFT DRIVE	MONTCLIFF DR	ELSBERRY	R - Residential/Local	E	896	37	33,152	80	SLURRY SEAL w/2% BASE REPAIR	\$26,494
2024	C040180	13335	CHARFORD WAY	PITTSFORD DR NE/	CUL DE SAC	R - Residential/Local	E	607	33	20,031	80	SLURRY SEAL w/2% BASE REPAIR	\$16,008
2024	C040326	14621	HAMPDEN TERRACE	WHEATON TERRACE	CUL DE SAC	R - Residential/Local	E	180	33	5,940	80	SLURRY SEAL w/2% BASE REPAIR	\$4,747
2024	C040465	16638	OLD TRABUCO ROAD	LAKE FOREST DR S/	S CDS	R - Residential/Local	E	1,394	33	46,002	80	SLURRY SEAL w/2% BASE REPAIR	\$36,763

Local - Appendix A		Forecasted Maintenance										City of Lake Forest, CA			
		Limits of Work							Length of Segment		Width of Segment	Pavement Area (sqft)	Inspection PCI	Type of Treatment	Cost of Treatment
Fiscal Year	StreetID	Section ID	Street Name	Begin Street	End Street	Class	Area ID	Segment (ft)	Segment (ft)	Area (sqft)	PCI	Treatment	Treatment		
2024	C040342	15130	HILLSIDE COURT	VISTA ESTATE DR	CUL DE SAC	R - Residential/Local	E	591	23	13,593	81	SLURRY SEAL w/2% BASE REPAIR	\$10,863		
2024	C040446	15968	MORESBY WAY	IVES WY NW/	CUL DE SAC	R - Residential/Local	E	846	33	27,918	81	SLURRY SEAL w/2% BASE REPAIR	\$22,311		
2024	C040454	16700	NEWHALL LANE	BARCLAY LN	REGENCY LN	R - Residential/Local	E	449	33	14,817	81	SLURRY SEAL w/2% BASE REPAIR	\$11,841		
2024	C040528	15180	PORTOLA PARKWAY	F.H.T.C.	SADDLEBACK PKWY	A - Arterial	E	1,765	40	70,600	81	SLURRY SEAL w/2% BASE REPAIR	\$56,421		
2024	C040528	24078	PORTOLA PARKWAY	LAKE FOREST DRIVE	PAULING	A - Arterial	E	946	45	42,570	81	SLURRY SEAL w/2% BASE REPAIR	\$34,021		
2024	C040696	23776	VISTA ESTATE DRIVE	MONTBURY DR	NORMANDALE DR	R - Residential/Local	E	1,690	37	62,530	81	SLURRY SEAL w/2% BASE REPAIR	\$49,972		
2024	C040216	13536	CRANBROOKE DRIVE	GLENMEADOWS DR	NORTH HAMPTON WY	R - Residential/Local	E	906	34	30,804	82	SLURRY SEAL w/2% BASE REPAIR	\$24,618		
2024	C040412	15731	MANALASTAS DRIVE	TRABUCO RD	CUL DE SAC	R - Residential/Local	E	1,352	32	43,264	82	SLURRY SEAL w/2% BASE REPAIR	\$34,575		
2024	C040458	16136	NORMANDALE DRIVE	EL TORO RD	VINTAGE WY	R - Residential/Local	E	430	36	15,480	82	SLURRY SEAL w/2% BASE REPAIR	\$12,371		
2024	C040549	22314	REGENCY LANE	LAKE FOREST DR	OSTERMAN RD	R - Residential/Local	E	1,591	30	47,730	82	SLURRY SEAL w/2% BASE REPAIR	\$38,144		
2024	C040583	22547	SALLY DRIVE	ELOISE DR	LITTLE DR	R - Residential/Local	E	466	33	15,378	82	SLURRY SEAL w/2% BASE REPAIR	\$12,290		
2024	C040690	23755	VICAR WAY	BELLCROFT DR E/	CUL DE SAC	R - Residential/Local	E	413	33	13,629	82	SLURRY SEAL w/2% BASE REPAIR	\$10,892		
2024	C040705	23829	WARWICK COURT	RUSHFORD DR	CUL DE SAC	R - Residential/Local	E	289	23	6,647	82	SLURRY SEAL w/2% BASE REPAIR	\$5,312		
2024	C040046	12629	AUDUBON WAY	NEW BEDFORD DR	CUL DE SAC	R - Residential/Local	E	443	33	14,619	83	SLURRY SEAL w/2% BASE REPAIR	\$11,683		
2024	C040158	13882	CANTEBURY LANE	SOMMERSET LN	PEMBROKE LN	R - Residential/Local	E	1,034	33	34,122	83	SLURRY SEAL w/2% BASE REPAIR	\$27,269		
2024	C040183	13361	CHERRY AVENUE	TRABUCO	DARRIN	R - Residential/Local	E	748	23	17,204	83	SLURRY SEAL w/2% BASE REPAIR	\$13,749		
2024	C040355	14919	JOHNSTONE DRIVE	CHARFORD WY	ELMCREST WY	R - Residential/Local	E	1,152	33	38,016	83	SLURRY SEAL w/2% BASE REPAIR	\$30,381		
2024	C040444	15260	MONTERRA	OSTERMAN RD/S	MIRALINDA	R - Residential/Local	E	568	33	18,744	83	SLURRY SEAL w/2% BASE REPAIR	\$14,980		
2024	C040486	16377	PARKMONT CIRCLE	VINTAGE WY	CUL DE SAC	R - Residential/Local	E	197	33	6,501	83	SLURRY SEAL w/2% BASE REPAIR	\$5,195		
2024	C040525	16551	PLEASANT HILL ROAD	COACHMAN WY	GLENMEADOWS DR	R - Residential/Local	E	131	37	4,847	83	SLURRY SEAL w/2% BASE REPAIR	\$3,874		
2024	C040609	22871	SILENT BROOK	SANDY CREEK	SUMMER CREEK	R - Residential/Local	E	256	32	8,192	83	SLURRY SEAL w/2% BASE REPAIR	\$6,547		
2024	C040626	22992	SPRINGWOOD CIRCLE	VINTAGE WY	CUL DE SAC	R - Residential/Local	E	125	31	3,875	83	SLURRY SEAL w/2% BASE REPAIR	\$3,097		
2024	C040693	23394	VINTAGE WAY	NEW BEDFORD DR	CUL DE SAC	R - Residential/Local	E	637	36	22,932	83	SLURRY SEAL w/2% BASE REPAIR	\$18,326		
2024	C040218	13546	CREEKSIDE DR	EL TORO RD	SUNLIGHT CREEK	R - Residential/Local	E	469	17	7,973	84	SLURRY SEAL w/2% BASE REPAIR	\$6,372		
2024	C040394	15559	LITTLE DRIVE	LORRI DR	SALLY DR	R - Residential/Local	E	443	33	14,619	84	SLURRY SEAL w/2% BASE REPAIR	\$11,683		
2024	C040586	22631	SANDY CREEK	SUNLIGHT CREEK	SILENT BROOK	R - Residential/Local	E	472	32	15,104	84	SLURRY SEAL w/2% BASE REPAIR	\$12,071		
2024	C040462	16179	NORTHCREST DRIVE	MONTBURY DR	EL TORO RD	R - Residential/Local	E	404	37	14,948	85	SLURRY SEAL w/2% BASE REPAIR	\$11,946		
2024	C040549	22315	REGENCY LANE	OSTERMAN DR	PEMBROKE LN	R - Residential/Local	E	1,542	37	57,054	85	SLURRY SEAL w/2% BASE REPAIR	\$45,596		
2024	C040580	22516	SAGEBRUSH CIRCLE	MORNINGSTAR RD	CUL DE SAC	R - Residential/Local	E	295	33	9,735	85	SLURRY SEAL w/2% BASE REPAIR	\$7,780		
2024	C040612	22903	SIMPATICA CIRCLE	TERESITA WY SE/	CUL DE SAC	R - Residential/Local	E	312	41	12,792	85	SLURRY SEAL w/2% BASE REPAIR	\$10,223		
2024	C040675	23410	TUMBLEWEED CIRCLE	MORNINGSTAR RD	CUL DE SAC	R - Residential/Local	E	387	33	12,771	85	SLURRY SEAL w/2% BASE REPAIR	\$10,206		
2024	C040224	13619	CURRANT CREEK	SUMMER CREEK	KARI BROOK	R - Residential/Local	E	587	32	18,784	86	SLURRY SEAL w/2% BASE REPAIR	\$15,012		
2024	C040283	14380	EXTON AVENUE	RIMGATE DR	CUL DE SAC	R - Residential/Local	E	371	37	13,727	86	SLURRY SEAL w/2% BASE REPAIR	\$10,970		
2024	C040341	14741	HILLSFORD PLACE	ALISO PARK DR	CUL D/SC TO CUL D/SC	R - Residential/Local	E	1,050	23	24,150	86	SLURRY SEAL w/2% BASE REPAIR	\$19,300		
2024	C040441	15948	MONTCLIFF DRIVE	EL TORO RD	RIMHURST DR	R - Residential/Local	E	1,034	37	38,258	86	SLURRY SEAL w/2% BASE REPAIR	\$30,575		
2024	C040639	23126	SUNLIGHT CREEK	BROOK HOLLOW	CREEKSIDE	R - Residential/Local	E	1,790	32	57,280	86	SLURRY SEAL w/2% BASE REPAIR	\$45,776		
2024	C040683	23462	VALLEYMONT ROAD	LARCHMONT DR	CUL DE SAC	R - Residential/Local	E	840	33	27,720	86	SLURRY SEAL w/2% BASE REPAIR	\$22,153		
2024	C040553	22330	RICHFORD DRIVE	ALISO PARK DR	ELSBERRY WY	R - Residential/Local	E	971	37	35,927	87	SLURRY SEAL w/2% BASE REPAIR	\$28,712		
2024	C040453	16074	NEW BEDFORD DRIVE	AUDUBON WY	VINTAGE WY	R - Residential/Local	E	128	38	4,864	88	SLURRY SEAL w/2% BASE REPAIR	\$3,887		
2024	C040193	13433	COACHMAN WAY	LARCHMONT DR	CRANBRIDGE DR	R - Residential/Local	E	364	33	12,012	89	SLURRY SEAL w/2% BASE REPAIR	\$9,600		
2024	C040459	16139	NORTH HAMPTON WAY	CRANBROOKE DR	CUL DE SAC	R - Residential/Local	E	607	33	20,031	89	SLURRY SEAL w/2% BASE REPAIR	\$16,008		
2024	C040680	25504	VALENCIA CIRCLE	FUERTE DR	END	R - Residential/Local	E	315	41	12,915	90	SLURRY SEAL w/2% BASE REPAIR	\$10,321		
2025	C040107	12943	BRIDGER ROAD	SILVERBAY DR	CUL DE SAC	R - Residential/Local	B	1,906	31	59,086	68	SLURRY SEAL w/2% BASE REPAIR	\$49,581		
2025	C040145	13136	CALLE TRES LOMAS	LA VACA ST	EL CABALLO ST	R - Residential/Local	B	577	33	19,041	68	SLURRY SEAL w/2% BASE REPAIR	\$15,978		
2025	C040289	14407	FARTHING STREET	STEARNS CIR	JERONIMO RD	R - Residential/Local	B	787	37	29,119	68	SLURRY SEAL w/2% BASE REPAIR	\$24,434		
2025	C040208	13496	CORTA CRESTA DRIVE	LA VACA ST	TULIP ST	R - Residential/Local	B	282	34	9,588	69	SLURRY SEAL w/2% BASE REPAIR	\$8,046		
2025	C040251	14166	DURVEA DRIVE	ROCKFIELD BLVD	GRAYSTON DR	R - Residential/Local	B	761	32	24,352	69	SLURRY SEAL w/2% BASE REPAIR	\$20,434		
2025	C040263	14263	EL TORO ROAD	I-5 FWY	ROCKFIELD	A - Arterial	B	1,209	24	29,016	69	SLURRY SEAL w/2% BASE REPAIR	\$24,348		
2025	C040374	16690	LA VACA STREET	RATON DR	CALLE EL TORO GRANDE	R - Residential/Local	B	794	33	26,202	69	SLURRY SEAL w/2% BASE REPAIR	\$21,987		
2025	C040471	16291	OSPREY STREET	CAVANAUGH RD NW/	RESPIRIT DR	R - Residential/Local	B	1,168	33	38,544	69	SLURRY SEAL w/2% BASE REPAIR	\$32,343		
2025	C040145	13137	CALLE TRES LOMAS	CAVANAUGH RD	DUNE MEAR RD	R - Residential/Local	B	299	33	9,867	70	SLURRY SEAL w/2% BASE REPAIR	\$8,280		
2025	C040263	142668	EL TORO ROAD	MUIRLANDS BLVD	RAYMOND WY	A - Arterial	B	1,769	31	54,839	70	SLURRY SEAL w/2% BASE REPAIR	\$46,017		
2025	C040276	14322	ENTRADOS DRIVE	BUNBURY DR	MUIRLANDS BLVD	R - Residential/Local	B	197	37	7,289	70	SLURRY SEAL w/2% BASE REPAIR	\$6,116		
2025	C040386	15503	LAULHERE PLACE	DUNEMEAR RD	CUL DE SAC	R - Residential/Local	B	299	33	9,867	70	SLURRY SEAL w/2% BASE REPAIR	\$8,280		
2025	C040450	15252	MUIRLANDS BOULEVARD	EL TORO RD	LOS ALISOS BLVD	A - Arterial	B	2,612	42	109,704	70	SLURRY SEAL w/2% BASE REPAIR	\$92,055		
2025	C040533	16620	QUAIL WAY	WHITE DOVE DR	CUL DE SAC	R - Residential/Local	B	879	25	21,975	70	SLURRY SEAL w/2% BASE REPAIR	\$18,440		
2025	C040611	22895	SILVERBAY DRIVE	ROCKFIELD DR	BELGREEN PL	R - Residential/Local	B	174	34	5,916	70	SLURRY SEAL w/2% BASE REPAIR	\$4,964		
2025	C040196	13440	COLEFORD STREET	DUNE MEAR DR	LOUMONT DR	R - Residential/Local	B	627	36	22,572	71	SLURRY SEAL w/2% BASE REPAIR	\$18,941		
2025	C040208	13498	CORTA CRESTA DRIVE	ENTRADOS DR	COSTA BELLA DR	R - Residential/Local	B	978	33	32,274	71	SLURRY SEAL w/2% BASE REPAIR	\$27,082		

Local - Appendix A		Forecasted Maintenance										City of Lake Forest, CA		
		Limits of Work												
Fiscal Year	StreetID	Section ID	Street Name	Begin Street	End Street	Class	Area ID	Length of Segment (ft)	Width of Segment (ft)	Pavement Area (sqft)	Inspection PCI	Type of Treatment	Cost of Treatment	
2025	C040301	14500	FRONT STREET	OLIVE AVE	END	R - Residential/Local	B	719	36	25,884	71	SLURRY SEAL w/2% BASE REPAIR	\$21,720	
2025	C040468	16228	ORANGE AVENUE	MUIRLANDS BLVD	WHISLER DR	R - Residential/Local	B	1,214	60	72,840	71	SLURRY SEAL w/2% BASE REPAIR	\$61,122	
2025	C040263	14265A	EL TORO ROAD	ROCKFIELD BLVD	RAYMOND WY	A - Arterial	B	1,769	31	54,839	72	SLURRY SEAL w/2% BASE REPAIR	\$46,017	
2025	C040374	15394	LA VACA STREET	CORTA CRESTA DR	RATON DR	R - Residential/Local	B	400	33	13,200	72	SLURRY SEAL w/2% BASE REPAIR	\$11,076	
2025	C040401	15618	LOS ALISOS BOULEVARD (NW 1/2)	JERONIMO RD	MUIRLANDS BLVD	A - Arterial	B	3,222	44	141,768	72	SLURRY SEAL w/2% BASE REPAIR	\$118,961	
2025	C040450	16026	MUIRLANDS BOULEVARD	RIDGE ROUTE DR	ENTRADOS DR	A - Arterial	B	1,177	42	49,434	72	SLURRY SEAL w/2% BASE REPAIR	\$41,481	
2025	C040640	23128	SUNNYBROOK CIRCLE	RIDGE ROUTE DR	CUL DE SAC	R - Residential/Local	B	249	37	9,213	72	SLURRY SEAL w/2% BASE REPAIR	\$7,731	
2025	C040249	14161	DUNE MEAR ROAD	BLACKFOOT DR	CALLE EL TORO GRANDE	R - Residential/Local	B	1,106	33	36,498	73	SLURRY SEAL w/2% BASE REPAIR	\$30,626	
2025	C040642	23141	SWALLOW LANE	SWAN DR NE/	CUL DE SAC	R - Residential/Local	B	459	25	11,475	73	SLURRY SEAL w/2% BASE REPAIR	\$9,629	
2025	C040081	12789	SILVERBAY PLACE	LARKWOOD LN	SILVERBAY DR	R - Residential/Local	B	1,949	32	62,368	74	SLURRY SEAL w/2% BASE REPAIR	\$52,335	
2025	C040171	13278	CAVANAUGH ROAD	EAGLEMONT AVE	GOWDY AVE	R - Residential/Local	B	771	32	24,672	74	SLURRY SEAL w/2% BASE REPAIR	\$20,703	
2025	C040208	13497	CORTA CRESTA DRIVE	CAVANAUGH RD	ENTRADOS DR	R - Residential/Local	B	502	33	16,566	74	SLURRY SEAL w/2% BASE REPAIR	\$13,901	
2025	C040263	14264	EL TORO ROAD	ROCKFIELD	I-5 FWY	A - Arterial	B	1,209	24	29,016	74	SLURRY SEAL w/2% BASE REPAIR	\$24,348	
2025	C040450	16024	MUIRLANDS BOULEVARD	ENTRADOS DR	EL TORO RD	A - Arterial	B	1,902	42	79,884	74	SLURRY SEAL w/2% BASE REPAIR	\$67,033	
2025	C040153	13206	CAMPO VERDE	CAVANAUGH RD	EL CABALLO ST	R - Residential/Local	B	292	33	9,636	75	SLURRY SEAL w/2% BASE REPAIR	\$8,086	
2025	C040239	14112	DEVONSHIRE DRIVE	PARKHILL RD	GRAYSTON DR	R - Residential/Local	B	594	37	21,978	75	SLURRY SEAL w/2% BASE REPAIR	\$18,442	
2025	C040251	14165	DURYEA DRIVE	GOWDY AVE	EAGLEMONT AVE	R - Residential/Local	B	689	32	22,048	75	SLURRY SEAL w/2% BASE REPAIR	\$18,501	
2025	C040276	14323	ENTRADOS DRIVE	MUIRLANDS BLVD	CORTA CRESTA DR	R - Residential/Local	B	187	32	5,984	75	SLURRY SEAL w/2% BASE REPAIR	\$5,021	
2025	C040339	14704	HIGHPINE ROAD	PALMEK CIR	SILVER BAY DR	R - Residential/Local	B	1,188	33	39,204	75	SLURRY SEAL w/2% BASE REPAIR	\$32,897	
2025	C040611	22894	SILVERBAY DRIVE	BRIDGER RD	PENFIELD ST	R - Residential/Local	B	978	32	31,296	75	SLURRY SEAL w/2% BASE REPAIR	\$26,261	
2025	C040183	13353	CHERRY AVENUE	FRONT ST	JERONIMO RD	R - Residential/Local	B	1,178	18	21,204	76	SLURRY SEAL w/2% BASE REPAIR	\$17,793	
2025	C040258	14201	EL CABALLO STREET	CORTA CRESTA DR	CALLE EL TORO GRANDE	R - Residential/Local	B	1,388	33	45,804	76	SLURRY SEAL w/2% BASE REPAIR	\$38,435	
2025	C040306	14518	GEMWOOD DRIVE	BELGREEN PL	E END	R - Residential/Local	B	139	32	4,448	76	SLURRY SEAL w/2% BASE REPAIR	\$3,732	
2025	C040381	15463	LANDISVIEW AVENUE	BRIDGER RD	BELGREEN PL	R - Residential/Local	B	1,526	33	50,358	76	SLURRY SEAL w/2% BASE REPAIR	\$42,257	
2025	C040709	23867	WHITE DOVE DRIVE	SWAN DR	ROCKFIELD BLVD	R - Residential/Local	B	627	25	15,675	76	SLURRY SEAL w/2% BASE REPAIR	\$13,153	
2025	C040084	12805	BELQUEST DRIVE	GREENBAY DR	WILLARD AVE	R - Residential/Local	B	850	32	27,200	77	SLURRY SEAL w/2% BASE REPAIR	\$22,824	
2025	C040249	14160	DUNE MEAR ROAD	CORTA CRESTA DR	BLACKFOOT RD	R - Residential/Local	B	295	33	9,735	77	SLURRY SEAL w/2% BASE REPAIR	\$8,169	
2025	C040316	145668	GOWDY AVENUE	BEND AT FORK	RIDGE ROUTE DR	R - Residential/Local	B	879	18	15,822	77	SLURRY SEAL w/2% BASE REPAIR	\$13,277	
2025	C040633	23015	STEM AVENUE	TWIG ST	CUL DE SAC	R - Residential/Local	B	338	33	11,154	77	SLURRY SEAL w/2% BASE REPAIR	\$9,360	
2025	C040005	12392	ALDERGLEN DRIVE	DUNE MEAR N/	CUL DE SAC	R - Residential/Local	B	374	33	12,342	78	SLURRY SEAL w/2% BASE REPAIR	\$10,356	
2025	C040098	12859	BLUE BIRD DRIVE	SWAN DR	QUAIL WY	R - Residential/Local	B	459	25	11,475	78	SLURRY SEAL w/2% BASE REPAIR	\$9,629	
2025	C040171	13282	CAVANAUGH ROAD	CORTA CRESTA	CALLE EL TORO GRANDE	R - Residential/Local	B	1,424	33	46,992	78	SLURRY SEAL w/2% BASE REPAIR	\$39,432	
2025	C040209	13503	COSTA BELLA DRIVE	CORTA CRESTA DR	BLACKFOOT DR	R - Residential/Local	B	315	33	10,395	78	SLURRY SEAL w/2% BASE REPAIR	\$8,723	
2025	C040258	14202	EL CABALLO STREET	BELQUEST DR	CUL DE SAC	R - Residential/Local	B	436	33	14,388	78	SLURRY SEAL w/2% BASE REPAIR	\$12,073	
2025	C040307	14517N2	GEMWOOD DRIVE & CDS	GEMWOOD DR	S CDS	R - Residential/Local	B	159	30	4,770	78	SLURRY SEAL w/2% BASE REPAIR	\$4,003	
2025	C040316	14566A	GOWDY AVENUE	DURYEA DR	BEND AT FORK	R - Residential/Local	B	837	35	29,295	78	SLURRY SEAL w/2% BASE REPAIR	\$24,582	
2025	C040468	16229	ORANGE AVENUE	FRONT ST	JERONIMO RD	R - Residential/Local	B	984	34	33,456	78	SLURRY SEAL w/2% BASE REPAIR	\$28,074	
2025	C040477	16328	PACKER PLACE	RAYMOND WY	BENDRICO LN	R - Residential/Local	B	755	40	30,200	78	SLURRY SEAL w/2% BASE REPAIR	\$25,342	
2025	C040566	22410	ROCKFIELD BOULEVARD	158'NW/DURYEA DR	158'SE/CAVANAUGH RD	A - Arterial	B	994	32	31,808	78	SLURRY SEAL w/2% BASE REPAIR	\$26,691	
2025	C040295	14474	FORDVIEW STREET	ROCKFIELD BLVD	CUL DE SAC	R - Residential/Local	B	1,355	34	46,070	79	SLURRY SEAL w/2% BASE REPAIR	\$38,658	
2025	C040515	16490	PENFIELD ST & CDS	LARKWOOD LN	SILVERBAY DR	R - Residential/Local	B	2,047	33	67,551	79	SLURRY SEAL w/2% BASE REPAIR	\$56,684	
2025	C040551	22323	RESPIR ROAD	EL ROND LN	BLUERIDGE RD	R - Residential/Local	B	1,188	37	43,956	79	SLURRY SEAL w/2% BASE REPAIR	\$36,885	
2025	C040566	22409	ROCKFIELD BOULEVARD	158'SE/CAVANAUGH RD	158'NW/DURYEA DR	A - Arterial	B	978	32	31,296	79	SLURRY SEAL w/2% BASE REPAIR	\$26,261	
2025	C040630	23012	STEARNS CIRCLE	FARTHING ST	GREENBAY DR	R - Residential/Local	B	390	33	12,870	79	SLURRY SEAL w/2% BASE REPAIR	\$10,800	
2025	C040102	12902	BONWOOD AVENUE	LANDISVIEW AVE	CUL DE SAC	R - Residential/Local	B	141	33	4,653	80	SLURRY SEAL w/2% BASE REPAIR	\$3,904	
2025	C040107	12944	BRIDGER ROAD	EL TORO RD	CUL DE SAC	R - Residential/Local	B	902	51	46,002	80	SLURRY SEAL w/2% BASE REPAIR	\$38,601	
2025	C040307	14517N	GEMWOOD DRIVE & CDS	GEMWOOD DR	N CDS	R - Residential/Local	B	167	30	5,010	80	SLURRY SEAL w/2% BASE REPAIR	\$4,204	
2025	C040320	14587	GREENBAY DRIVE	JERONIMO RD	BELQUEST DR	R - Residential/Local	B	955	33	31,515	80	SLURRY SEAL w/2% BASE REPAIR	\$26,445	
2025	C040416	15827	MARYVINE STREET	ANKERTON DR	PALMEK CIR	R - Residential/Local	B	295	33	9,735	80	SLURRY SEAL w/2% BASE REPAIR	\$8,169	
2025	C040485	16375	PARKHILL ROAD	DEVONSHIRE DR	GONDOR DR	R - Residential/Local	B	381	37	14,097	80	SLURRY SEAL w/2% BASE REPAIR	\$11,829	
2025	C040643	23143	SWAN DRIVE	SWALLOW LN NW/	BLUE BIRD DR	R - Residential/Local	B	482	25	12,050	80	SLURRY SEAL w/2% BASE REPAIR	\$10,111	
2025	C040023	12562	ANSDELL CIRCLE	LANDISVIEW AVE	CUL DE SAC	R - Residential/Local	B	220	33	7,260	81	SLURRY SEAL w/2% BASE REPAIR	\$6,092	
2025	C040033	12597	ARROWWOOD STREET	LANDISVIEW AVE	LARKWOOD LN	R - Residential/Local	B	866	32	27,712	81	SLURRY SEAL w/2% BASE REPAIR	\$23,254	
2025	C040316	14566C	GOWDY AVENUE	RIDGE ROUTE DR	BEND AT FORK	R - Residential/Local	B	879	18	15,822	81	SLURRY SEAL w/2% BASE REPAIR	\$13,277	
2025	C040324	14608	GUINEA DRIVE	MCCOY RD	OSPREY ST	R - Residential/Local	B	886	33	29,238	81	SLURRY SEAL w/2% BASE REPAIR	\$24,534	
2025	C040404	15671	LOUMONT DRIVE	BLACKFOOT DR	CALLE EL TORO GRANDE	R - Residential/Local	B	1,089	36	39,204	81	SLURRY SEAL w/2% BASE REPAIR	\$32,897	
2025	C040425	15856	MEADOWBROOK CIRCLE	EL ROND LN NE/	CUL DE SAC	R - Residential/Local	B	121	36	4,356	81	SLURRY SEAL w/2% BASE REPAIR	\$3,655	
2025	C040556	22347	RIDGE ROUTE DRIVE	JERONIMO RD	OVERLAKE DR	A - Arterial	B	825	32	26,400	81	SLURRY SEAL w/2% BASE REPAIR	\$22,153	
2025	C040566	22411	ROCKFIELD BOULEVARD	158'NW/DURYEA DR	53'SW/GONDOR DR	A - Arterial	B	682	32	21,824	81	SLURRY SEAL w/2% BASE REPAIR	\$18,313	

Local - Appendix A Forecasted Maintenance City of Lake Forest, CA													
Limits of Work													
Fiscal Year	StreetID	Section ID	Street Name	Begin Street	End Street	Class	Area ID	Length of Segment (ft)	Width of Segment (ft)	Pavement Area (sqft)	Inspection PCI	Type of Treatment	Cost of Treatment
2025	C040674	23409	TULIP STREET	CORTA CRESTA DR	MUIRLANDS BLVD	R - Residential/Local	B	171	33	5,643	81	SLURRY SEAL w/2% BASE REPAIR	\$4,735
2025	C040677	23443	TWIG STREET	BARK ST	FORDVIEW ST	R - Residential/Local	B	338	33	11,154	81	SLURRY SEAL w/2% BASE REPAIR	\$9,360
2025	C040677	23444	TWIG STREET	STEM AVE	BARK ST	R - Residential/Local	B	1,693	33	55,869	81	SLURRY SEAL w/2% BASE REPAIR	\$46,881
2025	C040021	12559	ANKERTON DRIVE	BRIDGER RD	PENFIELD ST	R - Residential/Local	B	1,329	32	42,528	82	SLURRY SEAL w/2% BASE REPAIR	\$35,686
2025	C040249	14159	DUNE MEAR ROAD	REDLEN ST	BUNBURY DR	R - Residential/Local	B	581	37	21,497	82	SLURRY SEAL w/2% BASE REPAIR	\$18,039
2025	C040262	14244	EL TORO FRONTAGE RD	EL TORO RD N/	CUL DE SAC	R - Residential/Local	B	1,162	34	39,508	82	SLURRY SEAL w/2% BASE REPAIR	\$33,152
2025	C040467	16191	OLIVE AVENUE	FRONT ST	FRONT ST	R - Residential/Local	B	112	15	1,680	82	SLURRY SEAL w/2% BASE REPAIR	\$1,410
2025	C040479	16348	PALMEK CIRCLE	HIGHPINE RD	PENFIELD ST	R - Residential/Local	B	1,030	33	33,990	82	SLURRY SEAL w/2% BASE REPAIR	\$28,522
2025	C040546	22306	RED ROBIN LANE	GOWDY AVE	CUL DE SAC	R - Residential/Local	B	328	33	10,824	82	SLURRY SEAL w/2% BASE REPAIR	\$9,083
2025	C040566	22400	ROCKFIELD BOULEVARD	FORDVIEW ST	LOS ALISOS BLVD	R - Residential/Local	B	194	37	7,178	82	SLURRY SEAL w/2% BASE REPAIR	\$6,023
2025	C040171	13283	CAVANAUGH ROAD	BELQUEST DR	CUL DE SAC	R - Residential/Local	B	226	33	7,458	83	SLURRY SEAL w/2% BASE REPAIR	\$6,258
2025	C040301	25486	FRONT STREET	OLIVE WY	CHERRY AVE	R - Residential/Local	B	354	37	13,098	83	SLURRY SEAL w/2% BASE REPAIR	\$10,991
2025	C040325	14609	GUINEA STREET	REDLEN ST	BUNBURY DR	R - Residential/Local	B	561	37	20,757	83	SLURRY SEAL w/2% BASE REPAIR	\$17,418
2025	C040385	16595	LARKWOOD LANE	ROCKFIELD BLVD	CUL DE SAC	R - Residential/Local	B	1,739	33	57,387	83	SLURRY SEAL w/2% BASE REPAIR	\$48,155
2025	C040543	22277	RAYMOND WAY	PACKER PL	CUL DE SAC	R - Residential/Local	B	240	23	5,520	83	SLURRY SEAL w/2% BASE REPAIR	\$4,632
2025	C040547	22304	REDLEN STREET	DUNE MEAR RD	GUINEA ST	R - Residential/Local	B	459	36	16,524	83	SLURRY SEAL w/2% BASE REPAIR	\$13,866
2025	C040712	23879	WILLARD AVENUE	GREENBAY DR	BELQUEST DR	R - Residential/Local	B	1,401	33	46,233	83	SLURRY SEAL w/2% BASE REPAIR	\$38,795
2025	C040094	12854	BLACKFOOT DRIVE	DUNE MEAR RD	COSTA BELLA DR	R - Residential/Local	B	1,125	33	37,125	84	SLURRY SEAL w/2% BASE REPAIR	\$31,153
2025	C040103	12921	BRANCH AVENUE	FORDVIEW AVE	TWIG ST	R - Residential/Local	B	689	33	22,737	84	SLURRY SEAL w/2% BASE REPAIR	\$19,079
2025	C040196	13441	COLEFORD STREET	COSTA BELLA DR	RIDGE ROUTE DR	R - Residential/Local	B	171	33	5,643	84	SLURRY SEAL w/2% BASE REPAIR	\$4,735
2025	C040205	13764	CORNELIUS DRIVE	EL TORO RD SE/	CUL DE SAC	R - Residential/Local	B	912	36	32,832	84	SLURRY SEAL w/2% BASE REPAIR	\$27,550
2025	C040307	14517	GEMWOOD DRIVE & CDS	HIGH PINE RD	PENFIELD ST	R - Residential/Local	B	810	33	26,730	84	SLURRY SEAL w/2% BASE REPAIR	\$22,430
2025	C040479	16349	PALMEK CIRCLE	ARROWOOD ST	CUL DE SAC	R - Residential/Local	B	394	36	14,184	84	SLURRY SEAL w/2% BASE REPAIR	\$11,902
2025	C040074	12744	BARK STREET	BRANCH AVE	TWIG ST	R - Residential/Local	B	889	33	29,337	85	SLURRY SEAL w/2% BASE REPAIR	\$24,617
2025	C040249	14157	DUNE MEAR ROAD	BIRDROCK DR	GRAYSTON DR	R - Residential/Local	B	538	32	17,216	85	SLURRY SEAL w/2% BASE REPAIR	\$14,446
2025	C040314	14553	GOLDEN EAGLE LANE	GOWDY AVE	BLUE BIRD DR	R - Residential/Local	B	190	25	4,750	85	SLURRY SEAL w/2% BASE REPAIR	\$3,986
2025	C040318	14584	GRAYSTON DRIVE	DURYEA DR	BUCKLAND LN	R - Residential/Local	B	1,086	35	38,010	85	SLURRY SEAL w/2% BASE REPAIR	\$31,895
2025	C040397	15584	LOBO DRIVE	LA VACA ST	EL CABALLO ST	R - Residential/Local	B	646	33	21,318	85	SLURRY SEAL w/2% BASE REPAIR	\$17,888
2025	C040566	22412	ROCKFIELD BOULEVARD	53'SW/GONDOR DR	158'NW/DURYEA DR	A - Arterial	B	702	32	22,464	85	SLURRY SEAL w/2% BASE REPAIR	\$18,850
2025	C040120	13021	BUNBURY DRIVE	CAVANAUGH NW/	GUINEA ST	R - Residential/Local	B	702	37	25,974	86	SLURRY SEAL w/2% BASE REPAIR	\$21,795
2025	C040318	14583	GRAYSTON DRIVE	DUNE MEAR RD	DURYEA DR	R - Residential/Local	B	482	35	16,870	86	SLURRY SEAL w/2% BASE REPAIR	\$14,156
2025	C040381	15464	LANDISVIEW AVENUE	BELGREEN PL	CUL DE SAC	R - Residential/Local	B	1,309	32	41,888	86	SLURRY SEAL w/2% BASE REPAIR	\$35,149
2025	C040543	22278	RAYMOND WAY	EL TORO RD SE/	CUL DE SAC	R - Residential/Local	B	492	37	18,204	86	SLURRY SEAL w/2% BASE REPAIR	\$15,275
2025	C040084	12806	BELQUEST DRIVE	WILLARD DR NW/	CUL DE SAC	R - Residential/Local	B	1,076	32	34,432	87	SLURRY SEAL w/2% BASE REPAIR	\$28,893
2025	C040134	13089	CALLE EL TORO GRANDE	CAVANAUGH DR	COSTA BELLA DR	R - Residential/Local	B	1,148	33	37,884	87	SLURRY SEAL w/2% BASE REPAIR	\$31,789
2025	C040209	13504	COSTA BELLA DRIVE	BLACKFOOT DR	CALLE EL TORO GRANDE	R - Residential/Local	B	1,093	33	36,069	87	SLURRY SEAL w/2% BASE REPAIR	\$30,266
2025	C040385	15479	LARKWOOD LANE	ANKERTON DR	ROCKFIELD BLVD	R - Residential/Local	B	1,513	33	49,929	87	SLURRY SEAL w/2% BASE REPAIR	\$41,897
2025	C040420	15844	MC COY ROAD	CAVANAUGH RD	DOWLAND DR	R - Residential/Local	B	1,289	33	42,537	87	SLURRY SEAL w/2% BASE REPAIR	\$35,694
2025	C040404	15670	LOUMONT DRIVE	MUIRLANDS BLVD	CORTA CRESTA DR	R - Residential/Local	B	226	33	7,458	88	SLURRY SEAL w/2% BASE REPAIR	\$6,258
2025	C040249	14158	DUNE MEAR ROAD	MC COY RD	OSPREY ST	R - Residential/Local	B	886	33	29,238	89	SLURRY SEAL w/2% BASE REPAIR	\$24,534
2025	C040372	15382	LA ROSA DRIVE	PENFIELD ST	CUL DE SAC	R - Residential/Local	B	371	33	12,243	89	SLURRY SEAL w/2% BASE REPAIR	\$10,273
2025	C040226	14005	DALEVIEW DRIVE	LOS ALISOS BLVD	FORDVIEW ST	R - Residential/Local	B	167	33	5,511	90	SLURRY SEAL w/2% BASE REPAIR	\$4,624
2025	C040708	23866	WHISLER DRIVE	EL TORO FRONTAGE RD	ORANGE AVE	R - Residential/Local	B	430	23	9,890	90	SLURRY SEAL w/2% BASE REPAIR	\$8,299
2026	C040556	22348N	RIDGE ROUTE DRIVE	COSTA BELLA DR	JERONIMO RD	A - Arterial	C	953	30	28,590	83	SLURRY SEAL w/2% BASE REPAIR	\$25,190
2026	C040598	22801	SERRANO ROAD	EL TORO RD	SILVER SPUR	R - Residential/Local	C	810	37	29,970	83	SLURRY SEAL w/2% BASE REPAIR	\$26,406
2026	C040175	13292	CEDARSRING	CHERRY AVE	GLEN ACRES	R - Residential/Local	C	394	37	14,578	84	SLURRY SEAL w/2% BASE REPAIR	\$12,844
2026	C040556	22348	RIDGE ROUTE DRIVE	JERONIMO RD	COSTA BELLA DR	A - Arterial	C	953	30	28,590	84	SLURRY SEAL w/2% BASE REPAIR	\$25,190
2026	C040598	23937	SERRANO ROAD	RIDGE ROUTE DR	DAYTON DR	R - Residential/Local	C	1,273	37	47,101	84	SLURRY SEAL w/2% BASE REPAIR	\$41,500
2026	C040183	13355	CHERRY AVENUE	JERONIMO	ASHBROOK	R - Residential/Local	C	1,214	40	48,560	85	SLURRY SEAL w/2% BASE REPAIR	\$42,785
2026	C040377	15445	LAKE VISTA DRIVE	SERRANO RD	CUL DE SAC	R - Residential/Local	C	1,047	36	37,692	85	SLURRY SEAL w/2% BASE REPAIR	\$33,210
2026	C040556	22349	RIDGE ROUTE DRIVE	TOLEDO WY	COSTA BELLA DR	A - Arterial	C	1,431	60	85,860	86	SLURRY SEAL w/2% BASE REPAIR	\$75,650
2026	C040662	23255	TOLEDO WAY	KILLY ST	RIDGE ROUTE DR	A - Arterial	C	1,031	32	32,992	86	SLURRY SEAL w/2% BASE REPAIR	\$29,069
2026	C040662	23264	TOLEDO WAY	SERRANO RD	BAKE PKWY	A - Arterial	C	1,768	30	53,040	86	SLURRY SEAL w/2% BASE REPAIR	\$46,733
2026	C040598	22802	SERRANO ROAD	SILVER SPUR	RIDGE ROUTE DR	R - Residential/Local	C	1,536	36	55,296	87	SLURRY SEAL w/2% BASE REPAIR	\$48,720
2026	C040662	23257	TOLEDO WAY	RIDGE ROUTE DR	LAKE FOREST DR	A - Arterial	C	2,707	32	86,624	87	SLURRY SEAL w/2% BASE REPAIR	\$76,323
2026	C040183	13354	CHERRY AVENUE	PRINCETON WY	TRABUCO RD	R - Residential/Local	C	1,152	23	26,496	88	SLURRY SEAL w/2% BASE REPAIR	\$23,345
2026	C040190	13418	CLAUDE CIRCLE	BLOSSOM PARK SW/	CUL DE SAC	R - Residential/Local	C	377	30	11,310	88	SLURRY SEAL w/2% BASE REPAIR	\$9,965
2026	C040598	22805	SERRANO ROAD	LAKE FOREST DR	SHASTA LAKE RD	R - Residential/Local	C	2,354	36	84,744	88	SLURRY SEAL w/2% BASE REPAIR	\$74,666
2026	C040598	23938	SERRANO ROAD	DAYTON DR	LAKE FOREST DR	R - Residential/Local	C	991	37	36,667	88	SLURRY SEAL w/2% BASE REPAIR	\$32,307

Local - Appendix A														Forecasted Maintenance				City of Lake Forest, CA			
Limits of Work																					
Fiscal Year	StreetID	Section ID	Street Name	Begin Street	End Street	Class	Area ID	Length of Segment (ft)	Width of Segment (ft)	Pavement Area (sqft)	Inspection PCI	Type of Treatment	Cost of Treatment								
2026	C040067	12708	BAKE LANE	JERONIMO LN	TOLEDO LN	R - Residential/Local	C	1,962	37	72,594	89	SLURRY SEAL w/2% BASE REPAIR	\$63,961								
2026	C040250	14162	DUNKENFIELD CIRCLE	BLOSSOM PARK ST	CUL DE SAC	R - Residential/Local	C	486	30	14,580	89	SLURRY SEAL w/2% BASE REPAIR	\$12,846								
2026	C040190	13417	CLAUDE CIRCLE	BAYES ST NE/	CUL DE SAC	R - Residential/Local	C	387	30	11,610	90	SLURRY SEAL w/2% BASE REPAIR	\$10,229								
2026	C040223	13604	CRYSTAL CIRCLE	SHASTA LAKE RD	CUL DE SAC	R - Residential/Local	C	689	33	22,737	90	SLURRY SEAL w/2% BASE REPAIR	\$20,033								
2026	C040250	15064	DUNKENFIELD CIRCLE	BAYES ST	CUL DE SAC	R - Residential/Local	C	512	30	15,360	90	SLURRY SEAL w/2% BASE REPAIR	\$13,533								
2026	C040313	14548	GLENNHURST	BROOKHAVEN SE/	CUL DE SAC	R - Residential/Local	C	387	33	12,771	90	SLURRY SEAL w/2% BASE REPAIR	\$11,252								
2026	C040574	22477	RUDOLPH CIRCLE	RUMBLE DR NE/	CUL DE SAC	R - Residential/Local	C	157	32	5,024	90	SLURRY SEAL w/2% BASE REPAIR	\$4,427								
2026	C040600	22834	SHADY GROVE CIRCLE	VILLAGE GROVE LN	CUL DE SAC	R - Residential/Local	C	394	33	13,002	90	SLURRY SEAL w/2% BASE REPAIR	\$11,456								
2026	C040152	13204	CAMPO ROJO	COSTA BELLA DR	CUL DE SAC	R - Residential/Local	C	561	33	18,513	91	SLURRY SEAL w/2% BASE REPAIR	\$16,311								
2026	C040242	14130	DONNA LANE	DEBRA ST	CUL DE SAC	R - Residential/Local	C	174	33	5,742	91	SLURRY SEAL w/2% BASE REPAIR	\$5,059								
2026	C040530	16586	PRINCETON WAY	CHERRY AVE	REVERE RD	R - Residential/Local	C	397	36	14,292	91	SLURRY SEAL w/2% BASE REPAIR	\$12,592								
2026	C040536	22220	RADA AVENUE	RUMBLE DR	CUL DE SAC	R - Residential/Local	C	213	33	7,029	91	SLURRY SEAL w/2% BASE REPAIR	\$6,193								
2026	C040697	23789	VISTA FUSCO	COSTA BELLA DR	CUL DE SAC	R - Residential/Local	C	162	33	5,346	91	SLURRY SEAL w/2% BASE REPAIR	\$4,710								
2026	C040087	12815	BENNETT	CHERRY AVE	BROOKHAVEN	R - Residential/Local	C	148	37	5,476	92	SLURRY SEAL w/2% BASE REPAIR	\$4,825								
2026	C040428	15897	MILES AVENUE	JERONIMO RD NE/	CUL DE SAC	R - Residential/Local	C	915	36	32,940	92	SLURRY SEAL w/2% BASE REPAIR	\$29,023								
2026	C040563	22380	RIVENDELL DRIVE	STEINWAY CIR	JERONIMO RD	R - Residential/Local	C	1,942	37	71,854	92	SLURRY SEAL w/2% BASE REPAIR	\$63,309								
2026	C040006	12393	ALDERWOOD	BROOKHAVEN	CUL DE SAC	R - Residential/Local	C	200	33	6,600	93	SLURRY SEAL w/2% BASE REPAIR	\$5,815								
2026	C040025	12565	ANTHONY DRIVE	JERONIMO RD	CUL DE SAC	R - Residential/Local	C	755	33	24,915	93	SLURRY SEAL w/2% BASE REPAIR	\$21,952								
2026	C040031	12585	ARDER COURT	CAMPO ROJO NE/	CUL DE SAC	R - Residential/Local	C	384	33	12,672	93	SLURRY SEAL w/2% BASE REPAIR	\$11,165								
2026	C040035	12608	ASHBROOK	CHERRY AVE	CUL DE SAC	R - Residential/Local	C	308	33	10,164	93	SLURRY SEAL w/2% BASE REPAIR	\$8,955								
2026	C040040	12614	ASHWOOD	SPRING GLEN NE/	CUL DE SAC	R - Residential/Local	C	520	33	17,160	93	SLURRY SEAL w/2% BASE REPAIR	\$15,119								
2026	C040079	12771	BAYES STREET	DUNKENFIELD CIR	KILLY ST	R - Residential/Local	C	489	37	18,093	93	SLURRY SEAL w/2% BASE REPAIR	\$15,941								
2026	C040097	12858	BLOSSOM PARK STREET	DUNKENFIELD CIR	KILLY ST	R - Residential/Local	C	528	37	19,536	93	SLURRY SEAL w/2% BASE REPAIR	\$17,213								
2026	C040105	12938	BRIARCROFT	GLEN ACRES	CUL DE SAC	R - Residential/Local	C	397	33	13,101	93	SLURRY SEAL w/2% BASE REPAIR	\$11,543								
2026	C040109	12967	BROADLEAF	GLEN ACRES	CUL DE SAC	R - Residential/Local	C	902	33	29,766	93	SLURRY SEAL w/2% BASE REPAIR	\$26,226								
2026	C040115	12983	BROOKMONT	CEDARSPRING	CUL DE SAC	R - Residential/Local	C	584	35	20,440	93	SLURRY SEAL w/2% BASE REPAIR	\$18,009								
2026	C040119	13902	BUCKWOOD	CHERRY AVE	CUL DE SAC	R - Residential/Local	C	387	34	13,158	93	SLURRY SEAL w/2% BASE REPAIR	\$11,593								
2026	C040152	13205	CAMPO ROJO	LA BRISA RD	MAZA CT	R - Residential/Local	C	778	33	25,674	93	SLURRY SEAL w/2% BASE REPAIR	\$22,621								
2026	C040195	13438	COLDBROOK	HAZELWOOD	CUL DE SAC	R - Residential/Local	C	354	33	11,682	93	SLURRY SEAL w/2% BASE REPAIR	\$10,293								
2026	C040202	13469	CORAL WOOD STREET	DESERT WOOD ST	LAUREL WOOD ST	R - Residential/Local	C	443	33	14,619	93	SLURRY SEAL w/2% BASE REPAIR	\$12,881								
2026	C040209	13506	COSTA BELLA DRIVE	RIDGE ROUTE DR	VISTA FUSCO	R - Residential/Local	C	1,424	33	46,992	93	SLURRY SEAL w/2% BASE REPAIR	\$41,404								
2026	C040232	14056	DEBRA STREET	TONIA AVE	JONATHAN AVE	R - Residential/Local	C	646	33	21,318	93	SLURRY SEAL w/2% BASE REPAIR	\$18,783								
2026	C040237	14107	DESERT WOOD STREET	CORAL WOOD ST	WILLOW WOOD ST	R - Residential/Local	C	233	34	7,922	93	SLURRY SEAL w/2% BASE REPAIR	\$6,980								
2026	C040292	14431	FERNBANK	CHERRY AVE	HAZELWOOD	R - Residential/Local	C	295	37	10,915	93	SLURRY SEAL w/2% BASE REPAIR	\$9,617								
2026	C040309	14540	GLEN ACRES	CEDARSPRING	SPRINGWATER	R - Residential/Local	C	384	37	14,208	93	SLURRY SEAL w/2% BASE REPAIR	\$12,518								
2026	C040319	14586	GREENBANK	BROOKHAVEN SE/	CUL DE SAC	R - Residential/Local	C	436	33	14,388	93	SLURRY SEAL w/2% BASE REPAIR	\$12,677								
2026	C040321	14591	GREENHILL	BROOKHAVEN SE/	CUL DE SAC	R - Residential/Local	C	456	33	15,048	93	SLURRY SEAL w/2% BASE REPAIR	\$13,259								
2026	C040330	14649	HAZELWOOD	CUL DE SAC	FERNBANK	R - Residential/Local	C	400	36	14,400	93	SLURRY SEAL w/2% BASE REPAIR	\$12,688								
2026	C040330	14650	HAZELWOOD	FERNBANK	BROOKMONT	R - Residential/Local	C	525	23	12,075	93	SLURRY SEAL w/2% BASE REPAIR	\$10,639								
2026	C040356	14916	JONATHAN AVENUE	TAMA DR	DEBRA ST	R - Residential/Local	C	213	33	7,029	93	SLURRY SEAL w/2% BASE REPAIR	\$6,193								
2026	C040357	14929	JUBILO PLACE	MAZA CT	ROMERA PL	R - Residential/Local	C	915	33	30,195	93	SLURRY SEAL w/2% BASE REPAIR	\$26,604								
2026	C040365	14981	KILLY STREET	TOLEDO WY	BLOSSOM PARK ST	R - Residential/Local	C	1,089	37	40,293	93	SLURRY SEAL w/2% BASE REPAIR	\$35,501								
2026	C040369	15272	LA BRISA ROAD	CAMPO ROJO	PIZARRO RD	R - Residential/Local	C	259	33	8,547	93	SLURRY SEAL w/2% BASE REPAIR	\$7,531								
2026	C040378	15447	LAKEFIELD STREET	TOLEDO WY	LAKELAND AVE	R - Residential/Local	C	463	37	17,131	93	SLURRY SEAL w/2% BASE REPAIR	\$15,094								
2026	C040388	15505	LAUREL WOOD STREET	JERONIMO RD	WILLOW WOOD ST	R - Residential/Local	C	341	33	11,253	93	SLURRY SEAL w/2% BASE REPAIR	\$9,915								
2026	C040482	16362	PANA COURT	VISTA FUSCO	CUL DE SAC	R - Residential/Local	C	115	40	4,600	93	SLURRY SEAL w/2% BASE REPAIR	\$4,053								
2026	C040521	16531	PINO LANE	EL TORO RD	JUBILO PL	R - Residential/Local	C	623	37	23,051	93	SLURRY SEAL w/2% BASE REPAIR	\$20,310								
2026	C040523	16540	PIZARRO ROAD	COSTA BELLA DR	LA BRISA RD	R - Residential/Local	C	787	33	25,971	93	SLURRY SEAL w/2% BASE REPAIR	\$22,883								
2026	C040523	16541	PIZARRO ROAD	LA BRISA RD	ROMERA PL	R - Residential/Local	C	856	33	28,248	93	SLURRY SEAL w/2% BASE REPAIR	\$24,889								
2026	C040529	16575	PRADO LANE	ROMERA PL	TOLEDO WY	R - Residential/Local	C	180	33	5,940	93	SLURRY SEAL w/2% BASE REPAIR	\$5,234								
2026	C040565	22396	ROCHELLE LANE	TAMA DR	CUL DE SAC	R - Residential/Local	C	121	31	3,751	93	SLURRY SEAL w/2% BASE REPAIR	\$3,305								
2026	C040571	22446	ROMERA PLACE	JUBILO PL	PIZARRO RD	R - Residential/Local	C	443	33	14,619	93	SLURRY SEAL w/2% BASE REPAIR	\$12,881								
2026	C040571	22447	ROMERA PLACE	PIZARRO RD	PRADO RD	R - Residential/Local	C	285	33	9,405	93	SLURRY SEAL w/2% BASE REPAIR	\$8,287								
2026	C040571	22448	ROMERA PLACE	PRADO RD	VISTA FUSCO	R - Residential/Local	C	663	33	21,879	93	SLURRY SEAL w/2% BASE REPAIR	\$19,277								
2026	C040592	22735	SARAH LANE	TAMA DR	CUL DE SAC	R - Residential/Local	C	154	32	4,928	93	SLURRY SEAL w/2% BASE REPAIR	\$4,342								
2026	C040595	22750	SCOTT LANE	TAMA DR	CUL DE SAC	R - Residential/Local	C	121	31	3,751	93	SLURRY SEAL w/2% BASE REPAIR	\$3,305								
2026	C040596	22766	SECOND STREET	EL TORO RD	CHERRY AVENUE	R - Residential/Local	C	1,595	36	57,420	93	SLURRY SEAL w/2% BASE REPAIR	\$50,592								
2026	C040598	22805N	SERRANO ROAD	SHASTA LAKE RD	TOLEDO WY	R - Residential/Local	C	2,225	36	80,100	93	SLURRY SEAL w/2% BASE REPAIR	\$70,575								
2026	C040624	22988	SPRING GLEN	ASHWOOD	SPRINGWATER	R - Residential/Local	C	249	33	8,217	93	SLURRY SEAL w/2% BASE REPAIR	\$7,240								



Local - Appendix A		Forecasted Maintenance										City of Lake Forest, CA							
Limits of Work														Length of Segment (ft)	Width of Segment (ft)	Pavement Area (sqft)	Inspection PCI	Type of Treatment	Cost of Treatment
Fiscal Year	StreetID	Section ID	Street Name	Begin Street	End Street	Class	Area ID												
2026	C040625	22990	SPRINGWATER	SECOND ST	GLEN ACRES	R - Residential/Local	C	1,184	37	43,808	93	SLURRY SEAL w/2% BASE REPAIR	\$38,598						
2026	C040631	23014	STEINWAY CIRCLE	RUMBLE DR	RIVENDELL DR	R - Residential/Local	C	502	33	16,566	93	SLURRY SEAL w/2% BASE REPAIR	\$14,596						
2026	C040647	23167	TAMA DRIVE	JONATHAN AVE	TOLEDO WY	R - Residential/Local	C	938	33	30,954	93	SLURRY SEAL w/2% BASE REPAIR	\$27,273						
2026	C040656	23220	TIA COURT	VISTA FUSCO	CUL DE SAC	R - Residential/Local	C	121	32	3,872	93	SLURRY SEAL w/2% BASE REPAIR	\$3,412						
2026	C040663	23270	TONIA AVENUE	ANTHONY DR	DEBRA ST	R - Residential/Local	C	302	32	9,664	93	SLURRY SEAL w/2% BASE REPAIR	\$8,515						
2026	C040704	23808	WAGAR STREET	BLOSSOM PARK ST	SERRANO RD	R - Residential/Local	C	148	37	5,476	93	SLURRY SEAL w/2% BASE REPAIR	\$4,825						
2026	C040715	23884	WILLOW WOOD STREET	DESERT WOOD ST	LAUREL WOOD ST	R - Residential/Local	C	427	33	14,091	93	SLURRY SEAL w/2% BASE REPAIR	\$12,415						
2027	C050004	10000	TARGET AVE	LOS ALISOS BLVD	SE END	R - Residential/Local		1,141	37	34,262	78	SLURRY SEAL w/2% BASE REPAIR	\$31,697						
2027	C040068	24949	BAKE PARKWAY	F.H.T.C.	PORTOLA PKWY	A - Arterial	D	1,326	34	45,084	80	SLURRY SEAL	\$80,069						
2027	C040557	24000	RIDGELINE RD	116" SW/ SANTIAGO CYN RD	SANTIAGO CANYON RD	R - Residential/Local		1,248	36	5,472	80	SLURRY SEAL w/2% BASE REPAIR	\$5,062						
2027	C040510	15000	PEACHWOOD	PALMWOOD	TAMARISK	R - Residential/Local		1,162	59	24,898	81	SLURRY SEAL w/2% BASE REPAIR	\$23,034						
2027	C040352	15031	JASPER HILL ROAD	HARVEST VIEW	RED BLUFF	R - Residential/Local	G	2,851	37	105,487	84	SLURRY SEAL w/2% BASE REPAIR	\$97,590						
2027	C040291	15025	FAWN RIDGE ROAD	RED BLUFF DR	SADDLEBACK RANCH ROAD	R - Residential/Local	G	814	37	30,118	85	SLURRY SEAL w/2% BASE REPAIR	\$27,863						
2027	C040291	15038	FAWN RIDGE ROAD	JASPER HILL RD	RED BLUFF DR	R - Residential/Local	G	653	37	24,161	85	SLURRY SEAL w/2% BASE REPAIR	\$22,352						
2027	C040311	24954	GLENN RANCH ROAD	DEFINITION	SADDLEBACK RANCH	A - Arterial	G	2,427	42	101,934	85	SLURRY SEAL w/2% BASE REPAIR	\$94,303						
2027	C040311	24956A	GLENN RANCH ROAD	PORTOLA PKWY	DEFINITION	A - Arterial	G	2,493	42	104,706	85	SLURRY SEAL w/2% BASE REPAIR	\$96,867						
2027	C040311	24951	GLENN RANCH ROAD	EL TORO RD	CDS E/O	A - Arterial	G	3,590	42	150,780	86	SLURRY SEAL w/2% BASE REPAIR	\$139,492						
2027	C040429	15896	MILLWOOD ROAD	SADDLEBACK RANCH	HARVEST VIEW LN	R - Residential/Local	G	1,322	37	48,914	86	SLURRY SEAL w/2% BASE REPAIR	\$45,252						
2027	C040557	22369	RIDGELINE ROAD	RICHLAND WY	VISTA MODJESKA	R - Residential/Local	G	1,830	40	73,200	86	SLURRY SEAL w/2% BASE REPAIR	\$67,720						
2027	C040311	24952	GLENN RANCH ROAD	SADDLEBACK RANCH	EL TORO RD	A - Arterial	G	3,696	42	155,232	87	SLURRY SEAL w/2% BASE REPAIR	\$143,611						
2027	C040311	24953	GLENN RANCH ROAD	SADDLEBACK RANCH	DEFINITION	A - Arterial	G	2,427	42	101,934	87	SLURRY SEAL w/2% BASE REPAIR	\$94,303						
2027	C040434	15952	MISTY RIDGE LANE	GLENN RANCH WY	CUL DE SAC	R - Residential/Local	G	709	33	23,397	87	SLURRY SEAL w/2% BASE REPAIR	\$21,645						
2027	C040579	23973	SADDLEBACK RANCH ROAD	GLENN RANCH RD	MILLWOOD RD	R - Residential/Local	G	1,123	60	67,380	87	SLURRY SEAL w/2% BASE REPAIR	\$62,336						
2027	C040243	15092	DORADO DRIVE	PENDELTON RD	CUL DE SAC	R - Residential/Local	G	2,241	40	89,640	88	SLURRY SEAL w/2% BASE REPAIR	\$82,929						
2027	C040311	24955A	GLENN RANCH ROAD	DEFINITION	PORTOLA PKWY	A - Arterial	G	2,493	42	104,706	88	SLURRY SEAL w/2% BASE REPAIR	\$96,867						
2027	C040579	25485	SADDLEBACK RANCH ROAD	MILLWOOD RD	ALDER WY	R - Residential/Local	G	2,588	60	155,280	88	SLURRY SEAL w/2% BASE REPAIR	\$143,655						
2027	C040665	23286	TORRES WAY	DORADO DR	CUL DE SAC	R - Residential/Local	G	984	33	32,472	88	SLURRY SEAL w/2% BASE REPAIR	\$30,041						
2027	C040714	23384N	WILLOW BROOK LANE	N CDS	JASPER HILL	R - Residential/Local	G	131	37	4,847	88	SLURRY SEAL w/2% BASE REPAIR	\$4,484						
2027	C040266	23964	ELLIPSE	GLENN RANCH RD	53' S/ ICON (BEND IN ROAD)	R - Residential/Local	G	1,326	37	49,062	89	SLURRY SEAL w/2% BASE REPAIR	\$45,389						
2027	C040328	15032	HARVEST VIEW LANE	MILLWOOD RD E/	CUL DE SAC	R - Residential/Local	G	981	33	32,373	89	SLURRY SEAL w/2% BASE REPAIR	\$29,949						
2027	C040409	24139	MALABAR ROAD	SADDLEBACK RANCH ROAD	HIGHRIDGE	R - Residential/Local	G	2,192	37	81,104	89	SLURRY SEAL w/2% BASE REPAIR	\$75,032						
2027	C040535	15520	QUIET HILL LANE	RED BLUFF DR	CUL DE SAC	R - Residential/Local	G	482	33	15,906	89	SLURRY SEAL w/2% BASE REPAIR	\$14,715						
2027	C040714	23384	WILLOW BROOK LANE	JASPER HILL	S CDS	R - Residential/Local	G	1,285	37	47,545	89	SLURRY SEAL w/2% BASE REPAIR	\$43,986						
2027	C040233	23963	DEFINITION	GLENN RANCH RD	ICON	R - Residential/Local	G	1,096	37	40,552	90	SLURRY SEAL w/2% BASE REPAIR	\$37,516						
2027	C040340	24123	HIGHRIDGE WAY	VIA CORONA	MALABAR ROAD	R - Residential/Local	G	1,539	37	56,943	90	SLURRY SEAL w/2% BASE REPAIR	\$52,680						
2027	C040613	22906	SINGING WOOD CIRCLE	WOODLAND WY S/	CUL DE SAC	R - Residential/Local	G	315	33	10,395	90	SLURRY SEAL w/2% BASE REPAIR	\$9,617						
2027	C040514	24159	PENDELTON ROAD	SADDLEBACK RANCH ROAD	HIGHRIDGE WAY	R - Residential/Local	G	633	37	23,421	91	SLURRY SEAL w/2% BASE REPAIR	\$21,668						
2027	C040541	22256	RANCHWOOD WAY	SADDLEBACK RANCH RD	WOODLAND WY	R - Residential/Local	G	144	37	5,328	91	SLURRY SEAL w/2% BASE REPAIR	\$4,929						
2027	C040557	22367	RIDGELINE ROAD	EL TORO RD	RICHLAND WY	R - Residential/Local	G	1,378	40	55,120	91	SLURRY SEAL w/2% BASE REPAIR	\$50,993						
2027	C040646	23152	SYCAMORE GLEN DRIVE	WOODLAND WY	ECHO PASS RD	R - Residential/Local	G	2,044	37	75,628	91	SLURRY SEAL w/2% BASE REPAIR	\$69,966						
2027	C040151	13756	CAMELBACK ROAD	WILLOW BROOK LN E/	CUL DE SAC	R - Residential/Local	G	719	33	23,727	92	SLURRY SEAL w/2% BASE REPAIR	\$21,951						
2027	C040371	24129	LA QUINTA WAY	MALABAR ROAD	CUL DE SAC	R - Residential/Local	G	115	26	2,990	92	SLURRY SEAL w/2% BASE REPAIR	\$2,766						
2027	C040396	15174	LIVE OAK CIRCLE	SLEEPING OAK DR SW/	CUL DE SAC	R - Residential/Local	G	338	33	11,154	92	SLURRY SEAL w/2% BASE REPAIR	\$10,319						
2027	C040711	23877	WILDWOOD CIRCLE	SYCAMORE GLEN DR	CUL DE SAC	R - Residential/Local	G	289	33	9,537	92	SLURRY SEAL w/2% BASE REPAIR	\$8,823						
2027	C040721	23910	WOODLAND WAY	SYCAMORE GLEN DR	SINGING WOOD CR	R - Residential/Local	G	922	35	32,270	92	SLURRY SEAL w/2% BASE REPAIR	\$29,854						
2027	C040004	13672	ALDER WAY	SADDLEBACK RANCH RD	ECHO PASS RD	R - Residential/Local	G	144	37	5,328	93	SLURRY SEAL w/2% BASE REPAIR	\$4,929						
2027	C040011	13684	ALISO VIEW CIRCLE	MISTY RIDGE LN SW/	CUL DE SAC	R - Residential/Local	G	249	33	8,217	93	SLURRY SEAL w/2% BASE REPAIR	\$7,602						
2027	C040089	13752	BIG SPRINGS ROAD	WILLOW BROOK LN W/	CUL DE SAC	R - Residential/Local	G	610	33	20,130	93	SLURRY SEAL w/2% BASE REPAIR	\$18,623						
2027	C040114	13754	BROOKHILL ROAD	WILLOW BROOK LN W/	CUL DE SAC	R - Residential/Local	G	594	33	19,602	93	SLURRY SEAL w/2% BASE REPAIR	\$18,135						
2027	C040116	25074	BRUSHWOOD	SHADY RIDGE	END	R - Residential/Local	G	184	33	6,072	93	SLURRY SEAL w/2% BASE REPAIR	\$5,617						
2027	C040161	24012	CANYON VISTA DRIVE	GLENN RANCH WAY	SLEEPING OAK DRIVE	R - Residential/Local	G	988	37	36,556	93	SLURRY SEAL w/2% BASE REPAIR	\$33,819						
2027	C040173	13760	CEDAR RIDGE ROAD	SADDLEBACK RANCH RD	WILLOW BROOK LN	R - Residential/Local	G	1,280	37	47,360	93	SLURRY SEAL w/2% BASE REPAIR	\$43,814						
2027	C040186	25073	CHIMNEY ROCK	WILLOWBROOK	END	R - Residential/Local	G	591	33	19,503	93	SLURRY SEAL w/2% BASE REPAIR	\$18,043						
2027	C040257	15016	ECHO PASS ROAD	SYCAMORE GLEN DR N/	CUL DE SAC	R - Residential/Local	G	984	34	33,456	93	SLURRY SEAL w/2% BASE REPAIR	\$30,951						
2027	C040312	15036	GLENN RANCH WAY	SHADOW OAK DR	MISTY RIDGE LN	R - Residential/Local	G	292	33	9,636	93	SLURRY SEAL w/2% BASE REPAIR	\$8,915						
2027	C040338	15037	HIGHLAND VIEW LANE	SYCAMORE GLEN DR N/	CUL DE SAC	R - Residential/Local	G	886	33	29,238	93	SLURRY SEAL w/2% BASE REPAIR	\$27,049						
2027	C040340	15093	HIGHRIDGE WAY	SYCAMORE GLEN DR	VIA CORONA	R - Residential/Local	G	1,595	37	59,015	93	SLURRY SEAL w/2% BASE REPAIR	\$54,597						
2027	C040345	23967	ICON	ELLIPSE	DEFINITION	R - Residential/Local	G	1,434	37	53,058	93	SLURRY SEAL w/2% BASE REPAIR	\$49,086						
2027	C040436	15142	MODJESKA PEAK LANE	SHADOW OAK DR	CUL DE SAC	R - Residential/Local	G	620	33	20,460	93	SLURRY SEAL w/2% BASE REPAIR	\$18,928						

Local - Appendix A		Forecasted Maintenance										City of Lake Forest, CA							
		Limits of Work						Length of Segment (ft)		Width of Segment (ft)		Pavement Area (sqft)		Inspection PCI		Type of Treatment		Cost of Treatment	
Fiscal Year	StreetID	Section ID	Street Name	Begin Street	End Street	Class	Area ID												
2027	C040449	15954	MOUNTAIN VIEW LANE	SHADOW OAK DR	CUL DE SAC	R - Residential/Local	G	453	33	14,949	93	SLURRY SEAL w/2% BASE REPAIR	\$13,830						
2027	C040554	22332	RICHLAND WAY	RIDGELINE RD	SYCAMORE GLEN DR	R - Residential/Local	G	978	37	36,186	93	SLURRY SEAL w/2% BASE REPAIR	\$33,477						
2027	C040557	22370	RIDGELINE ROAD	VISTA MODJESKA	116' SW/ SANTIAGO CYN RD	R - Residential/Local	G	1,000	40	40,000	93	SLURRY SEAL w/2% BASE REPAIR	\$37,005						
2027	C040591	22706	SANTIAGO PEAK LANE	SHADOW OAK DR	CUL DE SAC	R - Residential/Local	G	413	33	13,629	93	SLURRY SEAL w/2% BASE REPAIR	\$12,609						
2027	C040599	22831	SHADOW OAK DRIVE	RICHLAND WY	CANYON VISTA DR	R - Residential/Local	G	1,060	37	39,220	93	SLURRY SEAL w/2% BASE REPAIR	\$36,284						
2027	C040601	25075	SHADY RIDGE	SADDLEBACK RANCH	WILLOWBROOK	R - Residential/Local	G	807	37	29,859	93	SLURRY SEAL w/2% BASE REPAIR	\$27,624						
2027	C040617	22936	SLEEPING OAK DRIVE	RICHLAND WY	CANYON VISTA DR	R - Residential/Local	G	1,168	37	43,216	93	SLURRY SEAL w/2% BASE REPAIR	\$39,981						
2027	C040653	23202	TERRACE VIEW CIRCLE	RICHLAND WY S/	CUL DE SAC	R - Residential/Local	G	210	33	6,930	93	SLURRY SEAL w/2% BASE REPAIR	\$6,411						
2027	C040688	23360	VIA CORONA	DORADO DR	HIGHRIDGE WY	R - Residential/Local	G	215	37	7,955	93	SLURRY SEAL w/2% BASE REPAIR	\$7,359						
2027	C040695	23777	VISTA ALISO ROAD	VISTA MODJESKA RD	VISTA PORTOLA RD	R - Residential/Local	G	440	33	14,520	93	SLURRY SEAL w/2% BASE REPAIR	\$13,433						
2027	C040698	23795	VISTA MODJESKA ROAD	RIDGELINE RD	VISTA SANTIAGO	R - Residential/Local	G	742	33	24,486	93	SLURRY SEAL w/2% BASE REPAIR	\$22,653						
2027	C040699	23801	VISTA PORTOLA ROAD	VISTA SANTIAGO RD	VISTA ALISO RD	R - Residential/Local	G	617	33	20,361	93	SLURRY SEAL w/2% BASE REPAIR	\$18,837						
2027	C040700	23802	VISTA SADDLEBACK ROAD	VISTA MODJESKA RD	CUL DE SAC	R - Residential/Local	G	269	33	8,877	93	SLURRY SEAL w/2% BASE REPAIR	\$8,212						
2027	C040701	23803	VISTA SANTIAGO ROAD	VISTA PORTOLA RD	VISTA MODJESKA RD	R - Residential/Local	G	290	33	9,570	93	SLURRY SEAL w/2% BASE REPAIR	\$8,854						
2027	C040722	23920	WOODSPRING CIRCLE	SYCAMORE GLEN DR	CUL DE SAC	R - Residential/Local	G	394	33	13,002	93	SLURRY SEAL w/2% BASE REPAIR	\$12,029						
2027	C040352	15024	JASPER HILL ROAD	WILLOW BROOK LN	RED BLUFF DR	R - Residential/Local	G	446	37	16,502	94	SLURRY SEAL w/2% BASE REPAIR	\$15,267						
2027	C040463	15964	OAKVIEW LANE	SYCAMORE GLEN DR	CUL DE SAC	R - Residential/Local	G	669	33	22,077	94	SLURRY SEAL w/2% BASE REPAIR	\$20,424						
2027	C040544	22285	RED BLUFF DRIVE	FAWN RIDGE RD	JASPER HILL RD	R - Residential/Local	G	1,129	37	41,773	94	SLURRY SEAL w/2% BASE REPAIR	\$38,646						
2027	C040607	22869	SIERRA PEAK LANE	SHADOW OAK DR	CUL DE SAC	R - Residential/Local	G	515	33	16,995	94	SLURRY SEAL w/2% BASE REPAIR	\$15,723						
2028	C040590	10000	SANTIAGO CANYON RD	RIDGELINE RD	1,005" W/ RIDGELINE RD	A - Arterial		2,368	25	25,100	79	SLURRY SEAL	\$46,806						
2028	C040528	23982	PORTOLA PARKWAY	MARKET PL	BAKE PWKY	A - Arterial	D	1,293	41	53,013	81	SLURRY SEAL	\$98,858						
2028	C040590	10001	SANTIAGO CANYON RD	1,005 W/ RIDGELINE RD	RIDGELINE RD	A - Arterial		2,599	24	22,104	82	SLURRY SEAL	\$41,219						
2028	C040019	25499	ALTON PARKWAY	STATE HWY 241	TOWNE CENTER DR S	A - Arterial	D	1,552	42	65,184	83	SLURRY SEAL	\$121,554						
2028	C040575	24167	RUE DE FORTUNA	211' N/ BAKE PARKWAY	ABRI	R - Residential/Local	F	1,119	56	62,664	83	SLURRY SEAL w/2% BASE REPAIR	\$60,871						
2028	C040590	10002	SANTIAGO CANYON RD	RIDGELINE RD	966" W/ LIVE OAK CANYON RD	A - Arterial		885	23	59,777	83	SLURRY SEAL	\$111,472						
2028	C040509	16491	PAULING	PORTOLA PKWY	LAKE FOREST DR	R - Residential/Local	F	3,842	40	153,680	84	SLURRY SEAL w/2% BASE REPAIR	\$149,284						
2028	C040290	24119	FASCIA PLACE	RUE DE FORTUNA	ENFILDE AVENUE	R - Residential/Local	F	108	37	3,996	85	SLURRY SEAL w/2% BASE REPAIR	\$3,882						
2028	C040576	22484	RUE DE VALORE	LAKE FOREST DR	AMALFI AVE	R - Residential/Local	F	1,788	32	57,216	86	SLURRY SEAL w/2% BASE REPAIR	\$55,579						
2028	C040575	24168	RUE DE FORTUNA	BAKE PARKWAY	211' N'LY	R - Residential/Local	F	292	30	8,760	87	SLURRY SEAL w/2% BASE REPAIR	\$8,509						
2028	C040684	23488	VERANO	BLAZEWOOD	CUL DE SAC	R - Residential/Local	F	292	33	9,636	87	SLURRY SEAL w/2% BASE REPAIR	\$9,360						
2028	C040063	24052	AVIGNON AVENUE	TOULON AVENUE NE/	CUL DE SAC	R - Residential/Local	F	1,887	37	69,819	88	SLURRY SEAL w/2% BASE REPAIR	\$67,822						
2028	C040121	13805	BURBANK	LAKE FOREST DR	BAKE PKWY	R - Residential/Local	F	1,795	40	71,800	88	SLURRY SEAL w/2% BASE REPAIR	\$69,746						
2028	C040481	15471	PALOMA	PORTOLA PKWY	ROMANO	R - Residential/Local	F	3,763	37	139,231	88	SLURRY SEAL w/2% BASE REPAIR	\$135,248						
2028	C040464	15413	ODESSA	ALTON PKWY	BLANCO	R - Residential/Local	F	282	37	10,434	89	SLURRY SEAL w/2% BASE REPAIR	\$10,136						
2028	C040597	22771	SEDONA	CALLE CABRILLO SW/	CUL DE SAC	R - Residential/Local	F	197	33	6,501	89	SLURRY SEAL w/2% BASE REPAIR	\$6,315						
2028	C040018	13806	ALTER	LAKE FOREST DR	BURBANK	R - Residential/Local	F	1,204	40	48,160	90	SLURRY SEAL w/2% BASE REPAIR	\$46,782						
2028	C040032	24051	ARGENTO STREET	RUE DE VALORE	PARTERRE AVENUE	R - Residential/Local	F	443	37	16,391	90	SLURRY SEAL w/2% BASE REPAIR	\$15,922						
2028	C040051	24050	AVANCE	TOULON E/	CUL DE SAC	R - Residential/Local	F	358	33	11,814	90	SLURRY SEAL w/2% BASE REPAIR	\$11,476						
2028	C040148	24093	CALOTTE PLACE	CARILLON PLACE	CUL DE SAC	R - Residential/Local	F	394	33	13,002	90	SLURRY SEAL w/2% BASE REPAIR	\$12,630						
2028	C040519	24160	PIETRA PLACE	RUE DE FORTUNA	TOULON AVENUE	R - Residential/Local	F	148	37	5,476	90	SLURRY SEAL w/2% BASE REPAIR	\$5,319						
2028	C040002	24034	ALAMITOS	SANTA RITA N & S	CDS'S	R - Residential/Local	F	659	33	21,747	91	SLURRY SEAL w/2% BASE REPAIR	\$21,125						
2028	C040017	13642	ALTAVISTA	ENTRADA E/ & W/	CUL DE SACS	R - Residential/Local	F	489	33	16,137	91	SLURRY SEAL w/2% BASE REPAIR	\$15,675						
2028	C040281	24117	ESTRADE PLACE	TAVELLE PLACE	LUNETTE AVENUE	R - Residential/Local	F	387	37	14,319	91	SLURRY SEAL w/2% BASE REPAIR	\$13,909						
2028	C040443	24148	MONTEE AVENUE	ESTERNAY DRIVE	MONSERRAT AVENUE	R - Residential/Local	F	574	37	21,238	91	SLURRY SEAL w/2% BASE REPAIR	\$20,630						
2028	C040576	22486	RUE DE VALORE	CELONOVA PL	AMALFI AVE	R - Residential/Local	F	1,788	37	66,156	91	SLURRY SEAL w/2% BASE REPAIR	\$64,263						
2028	C040028	24047	ARCELLA CIRCLE	PARTERRE AVENUE	CUL DE SAC	R - Residential/Local	F	351	33	11,583	92	SLURRY SEAL w/2% BASE REPAIR	\$11,252						
2028	C040096	13814	BLAZEWOOD	GALEANA	CUL DE SAC	R - Residential/Local	F	1,565	37	57,905	92	SLURRY SEAL w/2% BASE REPAIR	\$56,248						
2028	C040182	24105	CHATRI CIRCLE	ARCELLA CIRCLE	CUL DE SAC	R - Residential/Local	F	374	33	12,342	92	SLURRY SEAL w/2% BASE REPAIR	\$11,989						
2028	C040225	15061	DA VINCI	PAULING	DESCARTES	R - Residential/Local	F	1,243	40	49,720	92	SLURRY SEAL w/2% BASE REPAIR	\$48,298						
2028	C040575	24170	RUE DE FORTUNA	VIAGGIO LANE	CELONOVA PLACE	R - Residential/Local	F	896	37	33,152	92	SLURRY SEAL w/2% BASE REPAIR	\$32,204						
2028	C040582	22537	SALINAS	BELLVISTA E/ & W/	CUL DE SACS	R - Residential/Local	F	669	33	22,077	92	SLURRY SEAL w/2% BASE REPAIR	\$21,445						
2028	C040666	24182	TOULON AVENUE	PIETRA PLACE S & NE	CUL DE SACS	R - Residential/Local	F	1,591	37	58,867	92	SLURRY SEAL w/2% BASE REPAIR	\$57,183						
2028	C040001	24562	ABRI PLACE	ENFILDE AVENUE	RUE DE FORTUNA	R - Residential/Local	F	118	37	4,366	93	SLURRY SEAL w/2% BASE REPAIR	\$4,241						
2028	C040007	24060	ALETTE WAY	MONSERRAT AVENUE	RUE DE FORTUNA	R - Residential/Local	F	151	37	5,587	93	SLURRY SEAL w/2% BASE REPAIR	\$5,427						
2028	C040012	24040	ALLEGRE COURT	TOURNAINE PLACE	CDS	R - Residential/Local	F	282	33	9,306	93	SLURRY SEAL w/2% BASE REPAIR	\$9,040						
2028	C040016	12660	ALONDA	PALOMA	CALLE CABRILLO	R - Residential/Local	F	774	37	28,638	93	SLURRY SEAL w/2% BASE REPAIR	\$27,819						
2028	C040024	12738	ANTERO	FAIRFIELD	PALOMA	R - Residential/Local	F	197	37	7,289	93	SLURRY SEAL w/2% BASE REPAIR	\$7,080						
2028	C040047	13823	AUORE AVENUE	ENFILDE AVENUE	HARVE COURT	R - Residential/Local	F	532	33	17,556	93	SLURRY SEAL w/2% BASE REPAIR	\$17,054						
2028	C040070	13821	BALISE LANE	AUORE AVENUE	CUL DE SAC	R - Residential/Local	F	489	33	16,137	93	SLURRY SEAL w/2% BASE REPAIR	\$15,675						

Local - Appendix A		Forecasted Maintenance										City of Lake Forest, CA		
Limits of Work														
Fiscal Year	StreetID	Section ID	Street Name	Begin Street	End Street	Class	Area ID	Length of Segment (ft)	Width of Segment (ft)	Pavement Area (sqft)	Inspection PCI	Type of Treatment	Cost of Treatment	
2028	C040071	24053	BALUSTRADE PLACE	CAISSON LANE	CUL DE SAC	R - Residential/Local	F	886	33	29,238	93	SLURRY SEAL w/2% BASE REPAIR	\$28,402	
2028	C040075	24056	BAROQUE WAY	PARELLE AVENUE	PARTERRE AVENUE	R - Residential/Local	F	397	37	14,689	93	SLURRY SEAL w/2% BASE REPAIR	\$14,269	
2028	C040080	24058	BEAULIEU LANE	AVIGNON AVENUE	CUL DE SAC	R - Residential/Local	F	564	33	18,612	93	SLURRY SEAL w/2% BASE REPAIR	\$18,080	
2028	C040083	13817	BELLVISTA	SALINAS	CUL DE SAC	R - Residential/Local	F	892	37	33,004	93	SLURRY SEAL w/2% BASE REPAIR	\$32,060	
2028	C040088	13831	BIENVENU DRIVE	ENFILDE AVENUE	CUL DE SAC	R - Residential/Local	F	591	33	19,503	93	SLURRY SEAL w/2% BASE REPAIR	\$18,945	
2028	C040124	24086	CABRIOLE	TORINO DRIVE	RUE DE FORTUNA	R - Residential/Local	F	404	37	14,948	93	SLURRY SEAL w/2% BASE REPAIR	\$14,520	
2028	C040125	24087	CAISSON	BALUSTRADE PLACE	CARILLON PLACE	R - Residential/Local	F	161	37	5,957	93	SLURRY SEAL w/2% BASE REPAIR	\$5,787	
2028	C040126	24088	CALABRIA LANE	TOULON AVENUE	CUL DE SAC	R - Residential/Local	F	722	33	23,826	93	SLURRY SEAL w/2% BASE REPAIR	\$23,144	
2028	C040130	12659	CALLE CABRILLO	LA PERLA	CUL DE SAC	R - Residential/Local	F	1,890	33	62,370	93	SLURRY SEAL w/2% BASE REPAIR	\$60,586	
2028	C040149	24095	CAMARIN STREET	CELONOVA PLACE	TESSERA AVENUE	R - Residential/Local	F	1,224	37	45,288	93	SLURRY SEAL w/2% BASE REPAIR	\$43,992	
2028	C040163	13819	CAPRI	DEL PADRE	CUL DE SAC	R - Residential/Local	F	587	33	19,371	93	SLURRY SEAL w/2% BASE REPAIR	\$18,817	
2028	C040165	24098	CARILLON PLACE	RUE DE VALORE	CALOTTE PLACE	R - Residential/Local	F	715	33	23,595	93	SLURRY SEAL w/2% BASE REPAIR	\$22,920	
2028	C040167	13832	CARRELAGE LANE	ENFILDE AVENUE	CUL DE SAC	R - Residential/Local	F	558	33	18,414	93	SLURRY SEAL w/2% BASE REPAIR	\$17,887	
2028	C040176	24102	CELONOVA	RUE DE VALORE	CUL DE SAC	R - Residential/Local	F	709	38	26,942	93	SLURRY SEAL w/2% BASE REPAIR	\$26,171	
2028	C040185	13328	CHEYENNE	PALOMA	END	R - Residential/Local	F	371	33	12,243	93	SLURRY SEAL w/2% BASE REPAIR	\$11,893	
2028	C040198	13816	CONDESA	ALTON PKWY.	BLAZEWOOD	R - Residential/Local	F	397	37	14,689	93	SLURRY SEAL w/2% BASE REPAIR	\$14,269	
2028	C040206	12899	CORONADO	PALOMA	MONTECILO	R - Residential/Local	F	410	33	13,530	93	SLURRY SEAL w/2% BASE REPAIR	\$13,143	
2028	C040214	13710	COZUMEL	BLANCO NW/	CUL DE SAC	R - Residential/Local	F	279	33	9,207	93	SLURRY SEAL w/2% BASE REPAIR	\$8,944	
2028	C040234	14086	DEL PADRE	MIMOSA	CUL DE SAC	R - Residential/Local	F	951	33	31,383	93	SLURRY SEAL w/2% BASE REPAIR	\$30,485	
2028	C040236	15063	DESCARTES	PAULING	DA VINCI	R - Residential/Local	F	988	40	39,520	93	SLURRY SEAL w/2% BASE REPAIR	\$38,389	
2028	C040265	15056	ELDORADO	ALAMITOS W/	CUL DE SAC	R - Residential/Local	F	243	33	8,019	93	SLURRY SEAL w/2% BASE REPAIR	\$7,790	
2028	C040273	15022	ENCINAL	SANTA MARIA	SAUCITO	R - Residential/Local	F	466	33	15,378	93	SLURRY SEAL w/2% BASE REPAIR	\$14,938	
2028	C040274	15076	ENFILADE AVENUE	CARRELAGE	BIENVENU DRIVE	R - Residential/Local	F	1,467	37	54,279	93	SLURRY SEAL w/2% BASE REPAIR	\$52,726	
2028	C040278	24115	ESPALIER	TORINO DRIVE	CUL DE SAC	R - Residential/Local	F	633	33	20,889	93	SLURRY SEAL w/2% BASE REPAIR	\$20,291	
2028	C040280	24116	ESTERNAY DRIVE	RUE DE FORTUNA	CUL DE SAC	R - Residential/Local	F	1,539	37	56,943	93	SLURRY SEAL w/2% BASE REPAIR	\$55,314	
2028	C040282	24118	EVASE AVENUE	RUE DE VALORE	PARELLE AVENUE	R - Residential/Local	F	154	37	5,698	93	SLURRY SEAL w/2% BASE REPAIR	\$5,535	
2028	C040294	15021	FLORES	SANTA MARIA N/ & S/	CUL DE SACS	R - Residential/Local	F	643	33	21,219	93	SLURRY SEAL w/2% BASE REPAIR	\$20,612	
2028	C040327	15079	HARVE COURT	AURORE AVENUE	CUL DE SAC	R - Residential/Local	F	253	33	8,349	93	SLURRY SEAL w/2% BASE REPAIR	\$8,110	
2028	C040370	15233	LA PERLA	CUL DE SAC W/PANDALE	CUL DE SAC E/ROMANO	R - Residential/Local	F	2,074	33	68,442	93	SLURRY SEAL w/2% BASE REPAIR	\$66,484	
2028	C040410	16645	MALLORCA	BELLVISTA	ALTON PKWY.	R - Residential/Local	F	3,215	37	118,955	93	SLURRY SEAL w/2% BASE REPAIR	\$115,552	
2028	C040414	24140	MARSEILLE WAY	BEAULIEU LANE	CUL DE SAC	R - Residential/Local	F	965	33	31,845	93	SLURRY SEAL w/2% BASE REPAIR	\$30,934	
2028	C040417	16658	MASSIER LANE	ENFILDE AVENUE	CUL DE SAC	R - Residential/Local	F	1,001	33	33,033	93	SLURRY SEAL w/2% BASE REPAIR	\$32,088	
2028	C040431	16643	MIMOSA	BELLVISTA	PALOMA	R - Residential/Local	F	410	37	15,170	93	SLURRY SEAL w/2% BASE REPAIR	\$14,736	
2028	C040438	24146	MONSERRAT AVENUE	ALETTE WAY N & S	CUL DE SACS	R - Residential/Local	F	1,873	33	61,809	93	SLURRY SEAL w/2% BASE REPAIR	\$60,041	
2028	C040439	24147	MONTAUBAN LANE	AVIGNON AVENUE	RUE DE VALORE	R - Residential/Local	F	243	37	8,991	93	SLURRY SEAL w/2% BASE REPAIR	\$8,734	
2028	C040478	24153	PALLAZO CIRCLE	CAMARIN STREET	CUL DE SAC	R - Residential/Local	F	138	39	5,382	93	SLURRY SEAL w/2% BASE REPAIR	\$5,228	
2028	C040489	24156	PARRELL AVENUE	EVASE AVENUE N & S	CUL DE SACS	R - Residential/Local	F	1,677	33	55,341	93	SLURRY SEAL w/2% BASE REPAIR	\$53,758	
2028	C040491	24157	PARTERRE AVENUE	BAROQUE WAY	CARILLON PLACE	R - Residential/Local	F	1,188	37	43,956	93	SLURRY SEAL w/2% BASE REPAIR	\$42,699	
2028	C040532	15263	PUERTO NUEVO	CHEYENNE	CALLE CABRILLO	R - Residential/Local	F	545	33	17,985	93	SLURRY SEAL w/2% BASE REPAIR	\$17,470	
2028	C040560	24164	RIMINI PLACE	RUE DE FORTUNA	TOULON AVENUE	R - Residential/Local	F	144	37	5,328	93	SLURRY SEAL w/2% BASE REPAIR	\$5,176	
2028	C040568	22432	RODEO	VALLECITO	MONTECILO	R - Residential/Local	F	797	37	29,489	93	SLURRY SEAL w/2% BASE REPAIR	\$28,645	
2028	C040570	22442	ROMANO	PALOMA	LA PERLA	R - Residential/Local	F	171	37	6,327	93	SLURRY SEAL w/2% BASE REPAIR	\$6,146	
2028	C040573	24166	ROSETTE LANE	PARRELL AVENUE	TOURAINNE PLACE	R - Residential/Local	F	397	37	14,689	93	SLURRY SEAL w/2% BASE REPAIR	\$14,269	
2028	C040575	24169	RUE DE FORTUNA	ABRI	VIAGGIO LANE	R - Residential/Local	F	2,057	37	76,109	93	SLURRY SEAL w/2% BASE REPAIR	\$73,932	
2028	C040588	22670	SANTA MARIA	ALTON PKWY	FLORES	R - Residential/Local	F	620	33	20,460	93	SLURRY SEAL w/2% BASE REPAIR	\$19,875	
2028	C040593	22742	SAUCITO	ENCINAL E/	CUL DE SAC	R - Residential/Local	F	384	33	12,672	93	SLURRY SEAL w/2% BASE REPAIR	\$12,309	
2028	C040649	23170	TAMBOUR PLACE	AURORE AVENUE	CUL DE SAC	R - Residential/Local	F	310	33	10,230	93	SLURRY SEAL w/2% BASE REPAIR	\$9,937	
2028	C040650	24179	TAVELLA PLACE	ESTRADE PLACE N & S	CUL DE SACS	R - Residential/Local	F	1,135	33	37,455	93	SLURRY SEAL w/2% BASE REPAIR	\$36,383	
2028	C040654	24180	TESSERA AVENUE	VIAGGIO LANE	CUL DE SAC	R - Residential/Local	F	1,748	37	64,676	93	SLURRY SEAL w/2% BASE REPAIR	\$62,826	
2028	C040664	24181	TORINO DRIVE	CABRIOLE	ESPALIER PLACE	R - Residential/Local	F	794	37	29,378	93	SLURRY SEAL w/2% BASE REPAIR	\$28,538	
2028	C040667	24183	TOURAINNE PLACE	ALLEGGE COURT	CUL DE SAC	R - Residential/Local	F	1,001	33	33,033	93	SLURRY SEAL w/2% BASE REPAIR	\$32,088	
2028	C040673	24185	TRESUANCE WAY	ESTERNAY DRIVE	CUL DE SAC	R - Residential/Local	F	784	33	25,872	93	SLURRY SEAL w/2% BASE REPAIR	\$25,132	
2028	C040682	23348	VALLECITO	PALOMA N/	CUL DE SAC	R - Residential/Local	F	472	37	17,464	93	SLURRY SEAL w/2% BASE REPAIR	\$16,964	
2028	C040686	24186	VERONA LANE	TOULON AVENUE	CUL DE SAC	R - Residential/Local	F	630	33	20,790	93	SLURRY SEAL w/2% BASE REPAIR	\$20,195	
2028	C040689	24204	VIAGGIO LANE	RUE DE FORTUNA	CUL DE SAC	R - Residential/Local	F	1,378	37	50,986	93	SLURRY SEAL w/2% BASE REPAIR	\$49,527	
2028	C040703	24205	VITALE LANE	MONTEE PLACE	CUL DE SAC	R - Residential/Local	F	479	33	15,807	93	SLURRY SEAL w/2% BASE REPAIR	\$15,355	
2028	C040019	13724	ALTON PARKWAY	PORTOLA PKWY	ROMANO	R - Residential/Local	F	2,874	37	106,338	94	SLURRY SEAL w/2% BASE REPAIR	\$103,296	
2028	C040095	13702	BLANCO	ODESSA NE/ & SW/	CUL DE SACS	R - Residential/Local	F	1,194	37	44,178	94	SLURRY SEAL w/2% BASE REPAIR	\$42,914	
2028	C040101	13709	BONITA VISTA	ALTON PKWY W/	CUL DE SAC	R - Residential/Local	F	1,043	33	34,419	94	SLURRY SEAL w/2% BASE REPAIR	\$33,434	

Local - Appendix A			Forecasted Maintenance								City of Lake Forest, CA			
Limits of Work														
Fiscal Year	StreetID	Section ID	Street Name	Begin Street	End Street	Class	Area ID	Length of Segment (ft)	Width of Segment (ft)	Pavement Area (sqft)	Inspection PCI	Type of Treatment	Cost of Treatment	
2028	C040160	13815	CANTORA	FAIRFIELD	CUL DE SAC	R - Residential/Local	F	502	33	16,566	94	SLURRY SEAL w/2% BASE REPAIR	\$16,092	
2028	C040168	13643	CASA VERDE	DEL PADRE N/	CUL DE SAC	R - Residential/Local	F	463	33	15,279	94	SLURRY SEAL w/2% BASE REPAIR	\$14,842	
2028	C040194	12827	COCA	ALONDA NW/	CUL DE SAC	R - Residential/Local	F	912	33	30,096	94	SLURRY SEAL w/2% BASE REPAIR	\$29,235	
2028	C040207	13793	COROZAL	BLANCO	SANTA RITA	R - Residential/Local	F	541	37	20,017	94	SLURRY SEAL w/2% BASE REPAIR	\$19,444	
2028	C040275	14228	ENTRADA	PALOMA	ALTAVISTA	R - Residential/Local	F	151	33	4,983	94	SLURRY SEAL w/2% BASE REPAIR	\$4,840	
2028	C040284	13943	FAIRFIELD	CANTORA E/ & W/	CUL DE SACS	R - Residential/Local	F	1,129	33	37,257	94	SLURRY SEAL w/2% BASE REPAIR	\$36,191	
2028	C040303	15073	GALEANA	CANTORA	CUL DE SAC	R - Residential/Local	F	801	33	26,433	94	SLURRY SEAL w/2% BASE REPAIR	\$25,677	
2028	C040373	15414	LA SOLITA	LA PERLA NE/	CUL DE SAC	R - Residential/Local	F	755	33	24,915	94	SLURRY SEAL w/2% BASE REPAIR	\$24,202	
2028	C040405	24138	LUNETTE AVENUE	TORINO DRIVE	ESTERNAY DRIVE	R - Residential/Local	F	1,168	37	43,216	94	SLURRY SEAL w/2% BASE REPAIR	\$41,980	
2028	C040442	15181	MONTECILO	SAN ANGELO E/ & W/	CUL DE SACS	R - Residential/Local	F	1,614	33	53,262	94	SLURRY SEAL w/2% BASE REPAIR	\$51,738	
2028	C040445	15221	MORELLA	PALOMA S/	CUL DE SAC	R - Residential/Local	F	361	33	11,913	94	SLURRY SEAL w/2% BASE REPAIR	\$11,572	
2028	C040483	15229	PANDALE	LA PERLA N/	CUL DE SAC	R - Residential/Local	F	476	33	15,708	94	SLURRY SEAL w/2% BASE REPAIR	\$15,259	
2028	C040508	15185	PASTORA	SAN ANGELO SW/	CUL DE SAC	R - Residential/Local	F	686	33	22,638	94	SLURRY SEAL w/2% BASE REPAIR	\$21,990	
2028	C040584	22561	SAN ANGELO	MONTECILO N/	CUL DE SAC	R - Residential/Local	F	709	33	23,397	94	SLURRY SEAL w/2% BASE REPAIR	\$22,728	
2028	C040589	22679	SANTA RITA	ALTON PKWY	ALAMITOS	R - Residential/Local	F	558	33	18,414	94	SLURRY SEAL w/2% BASE REPAIR	\$17,887	
2028	C040606	22865	SIERRA BLANCO	ALTON PKWY W/	CUL DE SAC	R - Residential/Local	F	653	33	21,549	94	SLURRY SEAL w/2% BASE REPAIR	\$20,933	
2028	C040660	23249	TIZMIN	ALTON PKWY W/	CUL DE SAC	R - Residential/Local	F	564	33	18,612	94	SLURRY SEAL w/2% BASE REPAIR	\$18,080	
2029	C040100	12880	BOEING LANE	LAKE CENTER DR	ROCKFIELD BLVD	R - Residential/Local	A	453	57	25,821	29	SLURRY SEAL w/2% BASE REPAIR	\$26,336	
2029	C040670	23337	TRAVIS STREET	TEED ST	CUL DE SAC	R - Residential/Local	A	144	33	4,752	36	SLURRY SEAL w/2% BASE REPAIR	\$4,847	
2029	C040351	14834	JARROW LANE	CASEY RD	CRESCENT RD	R - Residential/Local	A	325	37	12,025	41	SLURRY SEAL w/2% BASE REPAIR	\$12,265	
2029	C040100	13871	BOEING LANE	ROCKFIELD BLVD	MULLIN RD	R - Residential/Local	A	574	37	21,238	42	SLURRY SEAL w/2% BASE REPAIR	\$21,662	
2029	C040285	14398	FALCON STREET	CRANE ST	PHEASANT ST	R - Residential/Local	A	394	33	13,002	44	SLURRY SEAL w/2% BASE REPAIR	\$13,262	
2029	C040227	14027	DANBY DRIVE	MULLIN RD	CUL DE SAC	R - Residential/Local	A	282	33	9,306	47	SLURRY SEAL w/2% BASE REPAIR	\$9,492	
2029	C040376	15425	LAKE FOREST DRIVE	MUIRLANDS BLVD	OVERLAKE DR	A - Arterial	A	1,663	44	73,172	48	SLURRY SEAL w/2% BASE REPAIR	\$74,633	
2029	C040375	15411	LAKE CENTER DR	MERCURY RD	CUL DE SAC	R - Residential/Local	A	1,490	23	34,270	49	SLURRY SEAL w/2% BASE REPAIR	\$34,954	
2029	C040426	15883	MERCURY ROAD	ROCKFIELD BLVD	LAKE CENTER DR	R - Residential/Local	A	597	23	13,731	49	SLURRY SEAL w/2% BASE REPAIR	\$14,005	
2029	C040555	25071	RIDGE LANE	RIDGE ROUTE DR	END	R - Residential/Local	A	843	28	23,604	50	SLURRY SEAL w/2% BASE REPAIR	\$24,075	
2029	C040022	12561	ANNETTE AVENUE	ALICE AVE	ANGELA ST	R - Residential/Local	A	518	33	17,094	51	SLURRY SEAL w/2% BASE REPAIR	\$17,435	
2029	C040430	15901	MIMI LANE	ANGELA ST	JERONIMO RD	R - Residential/Local	A	141	36	5,076	51	SLURRY SEAL w/2% BASE REPAIR	\$5,177	
2029	C040169	13258	CASEY ROAD	SUTTON DR	JARROW LN	R - Residential/Local	A	233	37	8,621	53	SLURRY SEAL w/2% BASE REPAIR	\$8,793	
2029	C040518	16512	PHEASANT STREET	WREN WY	CUL DE SAC	R - Residential/Local	A	417	37	15,429	53	SLURRY SEAL w/2% BASE REPAIR	\$15,737	
2029	C040210	13514	COUNCIL BLUFFS AVENUE	JAGGER ST	BIG TIMBER ST	R - Residential/Local	A	295	33	9,735	54	SLURRY SEAL w/2% BASE REPAIR	\$9,929	
2029	C040322	14595	GRETTA STREET	TEED ST	CUL DE SAC	R - Residential/Local	A	148	33	4,884	54	SLURRY SEAL w/2% BASE REPAIR	\$4,981	
2029	C040376	15427	LAKE FOREST DRIVE	OVERLAKE DR	JERONIMO RD	A - Arterial	A	1,578	44	69,432	54	SLURRY SEAL w/2% BASE REPAIR	\$70,818	
2029	C040641	23140	SUTTON DRIVE	CASEY RD NE/	CUL DE SAC	R - Residential/Local	A	771	36	27,756	54	SLURRY SEAL w/2% BASE REPAIR	\$28,310	
2029	C040354	14913	JERONIMO ROAD	LAKE FOREST DR	BAKE PKWY	A - Arterial	A	3,091	30	92,730	55	SLURRY SEAL w/2% BASE REPAIR	\$94,581	
2029	C040566	22417	ROCKFIELD BOULEVARD	LAKE FOREST DR	950'NW/	A - Arterial	A	978	32	31,296	56	SLURRY SEAL w/2% BASE REPAIR	\$31,921	



## XII. Appendix B – Complete Listing of Current Street Conditions

A complete listing of current pavement conditions should be included in this report. Specific data to be submitted should follow the format below:

MPAH						
Street Name	From	To	Width of Segment	Area	Current PCI	Most Recent Inspection Date

LOCAL						
Street Name	From	To	Width of Segment	Area	Current PCI	Most Recent Inspection Date

Please attach the complete street listing, following the above template, after this sheet. The pages should be labeled Appendix B.

### Surface Type Legend

- A – AC - Asphalt, original surface, no history of overlays.
- O - AC/AC - Asphalt, overlaid surface, asphalt over asphalt.

MPAH - Appendix B						Street Inventory - Current Condition				City of Lake Forest, CA			
Section Description									Section Attributes				
StreetID	Section ID	Street Name	Begin Street	End Street	Area ID	Length of Segment (ft)	Width of Segment (ft)	Pavement Area (sqft)	Class	Surface Type	Current PCI	Last PCI Update	
C040019	13724A	ALTON PARKWAY	TOWNE CENTRE DR	COMMERCENTER DR	D	4,890	40	195,600	A - Arterial	A - AC	69	7/17/2022	
C040019	13724B	ALTON PARKWAY	COMMERCENTRE DR	TOWNE CENTER DR	D	4,890	40	195,600	A - Arterial	A - AC	69	7/17/2022	
C040019	13724C	ALTON PARKWAY	COMMERCENTRE DR	300' W/ COMMERCENTER DR	D	300	40	12,000	A - Arterial	A - AC	77	7/17/2022	
C040019	13724D	ALTON PARKWAY	300' W/ COMMERCENTER DR	COMMERCENTER DR	D	300	40	12,000	A - Arterial	A - AC	67	7/17/2022	
C040019	24041	ALTON PARKWAY	TOWNE CENTER DR	PORTOLA PARKWAY	D	899	49	44,051	A - Arterial	A - AC	85	7/17/2022	
C040019	24044	ALTON PARKWAY	PORTOLA PARKWAY	TOWNE CENTER DR	D	889	40	35,560	A - Arterial	A - AC	92	7/17/2022	
C040019	25498	ALTON PARKWAY	TOWNECENTER DR N	STATE HWY 241	D	1,526	49	74,774	A - Arterial	A - AC	91	7/17/2022	
C040019	25499	ALTON PARKWAY	STATE HWY 241	TOWNE CENTER DR S	D	1,552	42	65,184	A - Arterial	A - AC	83	7/17/2022	
C040019	25500	ALTON PARKWAY	TOWNE CENTER DR S	STATE HWY 241	D	1,542	42	64,764	A - Arterial	A - AC	86	7/17/2022	
C040019	25501	ALTON PARKWAY	STATE HWY 241	TOWNECENTER DR N	D	1,549	49	75,901	A - Arterial	A - AC	92	7/17/2022	
C040019	14000	PORTOLA SB TRANSITION - C	ALTON PKWY	PORTOLA PKWY		1,034	20	20,680	A - Arterial	A - AC	22	10/29/20	
C040068	12709	BAKE PARKWAY	AT & SF RR	JERONIMO RD	A	781	44	34,364	A - Arterial	O - AC/AC	68	7/17/2022	
C040068	12710	BAKE PARKWAY	JERONIMO RD	AT & SF RR	A	768	44	33,792	A - Arterial	O - AC/AC	81	7/17/2022	
C040068	12711	BAKE PARKWAY	TOLEDO WY	TRABUCO RD	C	2,284	42	95,928	A - Arterial	A - AC	45	10/31/2020	
C040068	12712	BAKE PARKWAY	TRABUCO RD	TOLEDO WY	C	2,287	42	96,054	A - Arterial	A - AC	58	10/31/2020	
C040068	12713	BAKE PARKWAY	JERONIMO RD	TOLEDO WY	C	2,182	44	96,008	A - Arterial	A - AC	44	10/31/2020	
C040068	12714	BAKE PARKWAY	TOLEDO WY	JERONIMO RD	C	2,202	44	96,888	A - Arterial	A - AC	40	10/31/2020	
C040068	12958	BAKE PARKWAY	TRABUCO RD	SOUTH POINTE DR	D	2,008	33	66,264	A - Arterial	O - AC/AC	47	7/17/2022	
C040068	12984	BAKE PARKWAY	SOUTH POINTE DR	TRABUCO RD	D	2,001	33	66,033	A - Arterial	O - AC/AC	56	7/17/2022	
C040068	12985	BAKE PARKWAY	SOUTH POINTE DR	NORTH POINTE DR	D	2,136	33	70,488	A - Arterial	O - AC/AC	74	7/17/2022	
C040068	13002	BAKE PARKWAY	NORTH POINTE DR	SOUTH POINTE DR	D	2,136	33	70,488	A - Arterial	O - AC/AC	70	7/17/2022	
C040068	13003	BAKE PARKWAY	NORTH POINTE DR	COMMERCENTRE DR	D	2,556	33	84,348	A - Arterial	O - AC/AC	50	7/17/2022	
C040068	13004	BAKE PARKWAY	COMMERCENTRE DR	NORTH POINTE DR	D	2,556	33	84,348	A - Arterial	O - AC/AC	46	7/17/2022	
C040068	13168	BAKE PARKWAY	COMMERCENTRE DR	DIMENSION DR	D	3,493	33	115,269	A - Arterial	O - AC/AC	42	7/17/2022	
C040068	13214	BAKE PARKWAY	DIMENSION DR	COMMERCENTRE DR	D	3,493	33	115,269	A - Arterial	O - AC/AC	53	7/17/2022	
C040068	13657	BAKE PARKWAY	DIMENSION DR	RANCHO PKWY SOUTH	D	2,474	33	81,642	A - Arterial	O - AC/AC	42	7/17/2022	
C040068	13658	BAKE PARKWAY	RANCHO PKWY SOUTH	DIMENSION DR	D	2,474	33	81,642	A - Arterial	O - AC/AC	53	7/17/2022	
C040068	13667	BAKE PARKWAY	RANCHO PKWY SOUTH	F.H.T.C.	D	1,437	33	47,421	A - Arterial	O - AC/AC	64	7/17/2022	
C040068	13674	BAKE PARKWAY	F.H.T.C.	RANCHO PKWY SOUTH	D	1,437	33	47,421	A - Arterial	O - AC/AC	70	7/17/2022	
C040068	24062	BAKE PARKWAY	PORTOLA PARKWAY	BURBANK	F	643	60	38,580	A - Arterial	A - AC	77	7/17/2022	
C040068	24064	BAKE PARKWAY	PORTOLA PARKWAY	F.H.T.C.	D	1,319	41	54,079	A - Arterial	O - AC/AC	72	7/17/2022	
C040068	24949	BAKE PARKWAY	F.H.T.C.	PORTOLA PKWY	D	1,326	34	45,084	A - Arterial	O - AC/AC	80	7/17/2022	
C040197	25047	COMMERCENTRE DRIVE	BAKE PKWY	COP NE/ ARCTIC OCEAN DR	D	1,030	60	61,800	A - Arterial	A - AC	73	7/17/2022	
C040197	25048	COMMERCENTRE DRIVE	COP NE/ ARCTIC OCEAN DR	ALTON PARKWAY	D	1,032	60	61,920	A - Arterial	A - AC	79	7/17/2022	
C040263	14263	EL TORO ROAD	I-5 FWY	ROCKFIELD	B	1,209	24	29,016	A - Arterial	A - AC	69	7/19/2022	
C040263	14264	EL TORO ROAD	ROCKFIELD	I-5 FWY	B	1,209	24	29,016	A - Arterial	A - AC	74	7/19/2022	
C040263	14265A	EL TORO ROAD	ROCKFIELD BLVD	RAYMOND WY	B	1,769	31	54,839	A - Arterial	O - AC/AC	72	7/19/2022	
C040263	14265B	EL TORO ROAD	RAYMOND WY	MUIRLANDS BLVD	B	1,425	31	44,175	A - Arterial	O - AC/AC	56	7/19/2022	
C040263	14265C	EL TORO ROAD	MUIRLANDS BLVD	ATSF RR	B	1,806	31	55,986	A - Arterial	O - AC/AC	51	7/19/2022	
C040263	14266A	EL TORO ROAD	ATSF RR	MUIRLANDS BLVD	B	1,806	31	55,986	A - Arterial	O - AC/AC	54	7/19/2022	
C040263	14266B	EL TORO ROAD	MUIRLANDS BLVD	RAYMOND WY	B	1,769	31	54,839	A - Arterial	O - AC/AC	70	7/19/2022	
C040263	14266C	EL TORO ROAD	RAYMOND WY	ROCKFIELD BLVD	B	1,769	31	54,839	A - Arterial	O - AC/AC	61	7/19/2022	
C040263	14267A	EL TORO ROAD	ATSF RR	JERONIMO RD	B	1,206	37	44,622	A - Arterial	A - AC	50	7/19/2022	
C040263	14267B	EL TORO ROAD	JERONIMO RD	PINO LN	C	1,489	37	55,093	A - Arterial	A - AC	52	10/29/2020	
C040263	14267C	EL TORO ROAD	PINO LN	SERRANO RD	C	1,890	37	69,930	A - Arterial	A - AC	55	10/29/2020	
C040263	14268A	EL TORO ROAD	SERRANO RD	PINO LN	C	1,890	37	69,930	A - Arterial	A - AC	65	10/29/2020	
C040263	14268B	EL TORO ROAD	PINO LN	JERONIMO RD	C	1,489	37	55,093	A - Arterial	A - AC	46	10/29/2020	
C040263	14268C	EL TORO ROAD	JERONIMO RD	ATSF RR	B	1,206	37	44,622	A - Arterial	A - AC	41	7/19/2022	

MPAH - Appendix B		Street Inventory - Current Condition							City of Lake Forest, CA			
Section Description									Section Attributes			
StreetID	Section ID	Street Name	Begin Street	End Street	Area ID	Length of Segment (ft)	Width of Segment (ft)	Pavement Area (sqft)	Class	Surface Type	Current PCI	Last PCI Update
C040263	14269	EL TORO ROAD	SERRANO RD	TRABUCO RD	C	1,086	24	26,064	A - Arterial	A - AC	40	10/29/2020
C040263	14270	EL TORO ROAD	TRABUCO RD	SERRANO RD	C	1,086	24	26,064	A - Arterial	A - AC	56	10/29/2020
C040263	14271	EL TORO ROAD	TRABUCO RD	ALISO PARK DR	E	1,952	44	85,888	A - Arterial	O - AC/AC	63	7/19/2022
C040263	14272	EL TORO ROAD	ALISO PARK DR	TRABUCO RD	E	1,992	44	87,648	A - Arterial	O - AC/AC	60	7/19/2022
C040263	14273	EL TORO ROAD	ALISO PARK DR	RAINTREE LN	E	3,570	44	157,080	A - Arterial	O - AC/AC	71	7/19/2022
C040263	14274	EL TORO ROAD	RAINTREE LN	ALISO PARK DR	E	3,530	44	155,320	A - Arterial	O - AC/AC	77	7/19/2022
C040263	14275	EL TORO ROAD	RAINTREE LN	SUMMERWOOD WY	E	2,887	44	127,028	A - Arterial	O - AC/AC	76	7/19/2022
C040263	14276	EL TORO ROAD	SUMMERWOOD WY	RAINTREE LN	E	2,845	44	125,180	A - Arterial	O - AC/AC	72	7/19/2022
C040263	14277	EL TORO ROAD	SUMMERWOOD WY	NORMANDALE DR	E	1,355	44	59,620	A - Arterial	O - AC/AC	70	7/19/2022
C040263	14278	EL TORO ROAD	NORMANDALE DR	SUMMERWOOD WY	E	1,365	44	60,060	A - Arterial	O - AC/AC	66	7/19/2022
C040263	14279	EL TORO ROAD	NORMANDALE DR	SANTA MARGARITA PKWY	E	2,920	44	128,480	A - Arterial	O - AC/AC	52	7/19/2022
C040263	14280	EL TORO ROAD	GLEN MEADOWS	NORMANDALE DR	E	1,636	44	71,984	A - Arterial	O - AC/AC	66	7/19/2022
C040263	14281	EL TORO ROAD	SANTA MARGARITA PKWY	MARGUERITE PKWY	G	3,324	44	146,256	A - Arterial	A - AC	66	10/29/2020
C040263	15090	EL TORO ROAD	SANTA MARGARITA PKWY	GLEN MEADOWS	E	1,390	44	61,160	A - Arterial	O - AC/AC	49	7/19/2022
C040263	25480	EL TORO ROAD	MARGUERITE PKWY	SANTA MARGARITA PKWY	G	3,324	22	73,128	A - Arterial	A - AC	60	10/29/2020
C040263	25481	EL TORO ROAD	1,153' S/ RIDGELINE RD	LIVE OAK CANYON RD	G	1,750	22	38,500	A - Arterial	A - AC	58	10/31/2020
C040263	25482	EL TORO ROAD	LIVE OAK CANYON RD	1,153' S/ RIDGELINE RD	G	1,750	22	38,500	A - Arterial	A - AC	69	10/31/2020
C040311	24951	GLENN RANCH ROAD	EL TORO RD	CDS E/O	G	3,590	42	150,780	A - Arterial	A - AC	86	9/1/2021
C040311	24952	GLENN RANCH ROAD	SADDLEBACK RANCH	EL TORO RD	G	3,696	42	155,232	A - Arterial	A - AC	87	9/1/2021
C040311	24953	GLENN RANCH ROAD	SADDLEBACK RANCH	DEFINITION	G	2,427	42	101,934	A - Arterial	A - AC	87	9/1/2021
C040311	24954	GLENN RANCH ROAD	DEFINITION	SADDLEBACK RANCH	G	2,427	42	101,934	A - Arterial	A - AC	85	9/1/2021
C040311	24955A	GLENN RANCH ROAD	DEFINITION	PORTOLA PKWY	G	2,493	42	104,706	A - Arterial	A - AC	88	9/1/2021
C040311	24956A	GLENN RANCH ROAD	PORTOLA PKWY	DEFINITION	G	2,493	42	104,706	A - Arterial	A - AC	85	9/1/2021
C040354	14895	JERONIMO ROAD	LOS ALISOS BLVD	CHERRY AVE	B	1,447	37	53,539	A - Arterial	A - AC	51	7/19/2022
C040354	14896	JERONIMO ROAD	CHERRY AVE	LOS ALISOS BLVD	B	1,476	24	35,424	A - Arterial	A - AC	44	7/19/2022
C040354	14897	JERONIMO ROAD	CHERRY AVE	ORANGE AVE	B	758	37	28,046	A - Arterial	A - AC	50	7/19/2022
C040354	14898	JERONIMO ROAD	ORANGE AVE	CHERRY AVE	B	761	42	31,962	A - Arterial	A - AC	36	7/19/2022
C040354	14899	JERONIMO ROAD	ORANGE AVE	EL TORO RD	B	384	37	14,208	A - Arterial	A - AC	55	7/19/2022
C040354	14900	JERONIMO ROAD	EL TORO RD	ORANGE AVE	B	400	29	11,600	A - Arterial	A - AC	39	7/19/2022
C040354	14901	JERONIMO ROAD	EL TORO RD	CANARD LN	B	1,798	30	53,940	A - Arterial	O - AC/AC	58	7/19/2022
C040354	14902	JERONIMO ROAD	CANARD LN	EL TORO RD	B	1,791	30	53,730	A - Arterial	O - AC/AC	59	7/19/2022
C040354	14903	JERONIMO ROAD	CANARD LN	RIDGE ROUTE DR	B	932	30	27,960	A - Arterial	O - AC/AC	58	7/19/2022
C040354	14904	JERONIMO ROAD	RIDGE ROUTE DR	CANARD LN	B	935	30	28,050	A - Arterial	O - AC/AC	66	7/19/2022
C040354	14905	JERONIMO ROAD	RIDGE ROUTE DR	SHADOWFAX DR	A	1,209	32	38,688	A - Arterial	O - AC/AC	64	7/19/2022
C040354	14906	JERONIMO ROAD	SHADOWFAX DR	RIDGE ROUTE DR	A	1,209	32	38,688	A - Arterial	O - AC/AC	69	7/19/2022
C040354	14907	JERONIMO ROAD	SHADOWFAX DR	WOODBUFF RD	A	1,245	32	39,840	A - Arterial	O - AC/AC	58	7/19/2022
C040354	14908	JERONIMO ROAD	WOODBUFF RD	SHADOWFAX DR	A	1,245	32	39,840	A - Arterial	O - AC/AC	57	7/19/2022
C040354	14909A	JERONIMO ROAD	WOODBUFF RD	LAKE FOREST	A	2,195	32	70,240	A - Arterial	O - AC/AC	58	7/19/2022
C040354	14910A	JERONIMO ROAD	LAKE FOREST DR	WOODBUFF RD	A	1,417	32	45,344	A - Arterial	O - AC/AC	61	7/19/2022
C040354	14913	JERONIMO ROAD	LAKE FOREST DR	BAKE PKWY	A	3,091	30	92,730	A - Arterial	O - AC/AC	55	7/19/2022
C040354	14914	JERONIMO ROAD	BAKE PKWY	LAKE FOREST DR	A	3,019	30	90,570	A - Arterial	O - AC/AC	64	7/19/2022
C040376	15137	LAKE FOREST DRIVE	VISTA TERRACE	F.H.T.C.	E	2,158	34	73,372	A - Arterial	A - AC	72	7/18/2022
C040376	15138	LAKE FOREST DRIVE	F.H.T.C.	VISTA TERRACE	E	2,158	34	73,372	A - Arterial	A - AC	83	7/18/2022
C040376	15172	LAKE FOREST DRIVE	PITTSFORD DR	VINTAGE WOODS RD	E	1,509	36	54,324	A - Arterial	O - AC/AC	67	7/18/2022
C040376	15175	LAKE FOREST DRIVE	VINTAGE WOODS RD	PITTSFORD DR	E	1,509	36	54,324	A - Arterial	O - AC/AC	68	7/18/2022
C040376	15225	LAKE FOREST DRIVE	OLD TRABUCO	FERNLEAF DR	E	2,275	36	81,900	A - Arterial	O - AC/AC	44	7/18/2022
C040376	15231	LAKE FOREST DRIVE	VINTAGE WOODS RD	DIMENSION	E	2,307	34	78,438	A - Arterial	O - AC/AC	59	7/18/2022
C040376	15253	LAKE FOREST DRIVE	DIMENSION	VINTAGE WOODS RD	E	2,316	34	78,744	A - Arterial	O - AC/AC	54	7/18/2022

MPAH - Appendix B					Street Inventory - Current Condition					City of Lake Forest, CA		
Section Description								Section Attributes				
StreetID	Section ID	Street Name	Begin Street	End Street	Area ID	Length of Segment (ft)	Width of Segment (ft)	Pavement Area (sqft)	Class	Surface Type	Current PCI	Last PCI Update
C040376	15257	LAKE FOREST DRIVE	DIMENSION	VISTA TERRACE	E	2,268	34	77,112	A - Arterial	A - AC	68	7/18/2022
C040376	15258	LAKE FOREST DRIVE	VISTA TERRACE	DIMENSION	E	2,268	34	77,112	A - Arterial	A - AC	84	7/18/2022
C040376	15415	LAKE FOREST DRIVE	I-5 FWY	ROCKFIELD	A	1,080	50	54,000	A - Arterial	O - AC/AC	69	7/18/2022
C040376	15416	LAKE FOREST DRIVE	ROCKFIELD	I-5 FWY	A	1,080	50	54,000	A - Arterial	O - AC/AC	65	7/18/2022
C040376	15419	LAKE FOREST DRIVE	ROCKFIELD BLVD	ASPAN ST	A	1,043	49	51,107	A - Arterial	O - AC/AC	77	7/18/2022
C040376	15420	LAKE FOREST DRIVE	ASPAN ST	ROCKFIELD BLVD	A	1,056	49	51,744	A - Arterial	O - AC/AC	61	7/18/2022
C040376	15421A	LAKE FOREST DRIVE	ASPAN ST	MUIRLANDS BLVD	A	1,769	19	33,611	A - Arterial	O - AC/AC	75	7/18/2022
C040376	15422B	LAKE FOREST DRIVE	MUIRLANDS BLVD	ASPAN ST	A	1,775	19	33,725	A - Arterial	O - AC/AC	68	7/18/2022
C040376	15425	LAKE FOREST DRIVE	MUIRLANDS BLVD	OVERLAKE DR	A	1,663	44	73,172	A - Arterial	O - AC/AC	48	7/18/2022
C040376	15426	LAKE FOREST DRIVE	OVERLAKE DR	MUIRLANDS BLVD	A	1,624	44	71,456	A - Arterial	O - AC/AC	71	7/18/2022
C040376	15427	LAKE FOREST DRIVE	OVERLAKE DR	JERONIMO RD	A	1,578	44	69,432	A - Arterial	A - AC	54	7/18/2022
C040376	15428	LAKE FOREST DRIVE	JERONIMO RD	OVERLAKE DR	A	1,614	44	71,016	A - Arterial	A - AC	62	10/29/2020
C040376	15429	LAKE FOREST DRIVE	JERONIMO RD	TOLEDO WY	C	1,850	44	81,400	A - Arterial	A - AC	53	10/29/2020
C040376	15430	LAKE FOREST DRIVE	TOLEDO WY	JERONIMO RD	C	1,844	44	81,136	A - Arterial	A - AC	68	10/29/2020
C040376	15431A	LAKE FOREST DRIVE	TOLEDO WY	SERRANO RD	C	2,894	44	127,336	A - Arterial	O - AC/AC	71	7/18/2022
C040376	15432B	LAKE FOREST DRIVE	SERRANO RD	TOLEDO WY	C	2,874	44	126,456	A - Arterial	O - AC/AC	76	10/29/2020
C040376	15437	LAKE FOREST DRIVE	SERRANO RD	CHINOOK DR	C	522	44	22,968	A - Arterial	O - AC/AC	82	10/29/2020
C040376	15438	LAKE FOREST DRIVE	CHINOOK DR	SERRANO RD	C	459	44	20,196	A - Arterial	O - AC/AC	69	10/29/2020
C040376	15439	LAKE FOREST DRIVE	CHINOOK DR	TRABUCO RD	C	669	44	29,436	A - Arterial	O - AC/AC	55	10/29/2020
C040376	15440	LAKE FOREST DRIVE	TRABUCO RD	CHINOOK DR	C	672	44	29,568	A - Arterial	O - AC/AC	51	10/29/2020
C040376	15441	LAKE FOREST DRIVE	TRABUCO RD	OLD TRABUCO	E	469	49	22,981	A - Arterial	O - AC/AC	57	7/18/2022
C040376	15442	LAKE FOREST DRIVE	OLD TRABUCO	TRABUCO RD	E	453	49	22,197	A - Arterial	O - AC/AC	50	7/18/2022
C040376	15443	LAKE FOREST DRIVE	FERNLEAF DR	PITTSFORD DR	E	1,770	36	63,720	A - Arterial	O - AC/AC	63	7/18/2022
C040376	15444	LAKE FOREST DRIVE	PITTSFORD DR	FERNLEAF DR	E	1,770	36	63,720	A - Arterial	O - AC/AC	67	7/18/2022
C040376	15924	LAKE FOREST DRIVE	FERNLEAF DR	OLD TRABUCO	E	2,275	36	81,900	A - Arterial	O - AC/AC	46	7/18/2022
C040376	24075	LAKE FOREST DRIVE	1720' SW/ PORTOLA PARKWAY	PORTOLA PARKWAY	E	1,601	41	65,641	A - Arterial	O - AC/AC	77	7/18/2022
C040376	24076	LAKE FOREST DRIVE	PORTOLA PARKWAY	20' SW/ PORTOLA PARKWAY (	E	1,591	41	65,231	A - Arterial	O - AC/AC	84	7/18/2022
C040401	15616	LOS ALISOS BOULEVARD (NW 1/4)	BOUGH AVE	211'N/ROCKFIELD BLVD	B	1,585	35	55,475	A - Arterial	O - AC/AC	67	7/19/2022
C040401	15617	LOS ALISOS BOULEVARD (NW 1/4)	MUIRLANDS BLVD	BOUGH AVE	B	1,873	35	65,555	A - Arterial	O - AC/AC	63	7/19/2022
C040401	15618	LOS ALISOS BOULEVARD (NW 1/4)	JERONIMO RD	MUIRLANDS BLVD	B	3,222	44	141,768	A - Arterial	O - AC/AC	72	7/19/2022
C040401	15619	LOS ALISOS BOULEVARD (NW 1/4)	MADERO	SECOND ST	C	863	41	35,383	A - Arterial	O - AC/AC	74	7/19/2022
C040401	15620	LOS ALISOS BOULEVARD (NW 1/4)	SECOND ST	JERONIMO	C	1,831	41	75,071	A - Arterial	O - AC/AC	64	10/29/2020
C040400	15612	LOS ALISOS BOULEVARD	739'S/DALEVIEW	ROCKFIELD BLVD	B	1,526	32	48,832	A - Arterial	O - AC/AC	46	7/19/2022
C040400	15613	LOS ALISOS BOULEVARD	ROCKFIELD BLVD	739'S/DALEVIEW	B	1,542	32	49,344	A - Arterial	O - AC/AC	55	7/19/2022
C040400	15614	LOS ALISOS BOULEVARD	ROCKFIELD BLVD	211'N/	B	420	32	13,440	A - Arterial	A - AC	63	7/19/2022
C040400	15615	LOS ALISOS BOULEVARD	211'N/	ROCKFIELD BLVD	B	180	32	5,760	A - Arterial	O - AC/AC	80	7/19/2022
C040450	15251	MUIRLANDS BOULEVARD	LOS ALISOS BLVD	EL TORO RD	B	2,628	42	110,376	A - Arterial	O - AC/AC	60	7/17/2022
C040450	15252	MUIRLANDS BOULEVARD	EL TORO RD	LOS ALISOS BLVD	B	2,612	42	109,704	A - Arterial	O - AC/AC	70	7/17/2022
C040450	16023	MUIRLANDS BOULEVARD	EL TORO RD	ENTRADOS DR	B	1,902	42	79,884	A - Arterial	O - AC/AC	79	7/17/2022
C040450	16024	MUIRLANDS BOULEVARD	ENTRADOS DR	EL TORO RD	B	1,902	42	79,884	A - Arterial	O - AC/AC	74	7/17/2022
C040450	16025	MUIRLANDS BOULEVARD	ENTRADOS DR	RIDGE ROUTE DR	B	1,177	42	49,434	A - Arterial	O - AC/AC	65	7/17/2022
C040450	16026	MUIRLANDS BOULEVARD	RIDGE ROUTE DR	ENTRADOS DR	B	1,177	42	49,434	A - Arterial	O - AC/AC	72	7/17/2022
C040450	16027	MUIRLANDS BOULEVARD	RIDGE ROUTE DR	MURIN ISLE LN	A	1,654	42	69,468	A - Arterial	O - AC/AC	73	7/17/2022
C040450	16028	MUIRLANDS BOULEVARD	MURIN ISLE LN	RIDGE ROUTE DR	A	1,660	42	69,720	A - Arterial	O - AC/AC	75	7/17/2022
C040450	16029	MUIRLANDS BOULEVARD	MURIN ISLE LN	LAKE FOREST DR	A	945	42	39,690	A - Arterial	O - AC/AC	71	7/17/2022
C040450	16030	MUIRLANDS BOULEVARD	LAKE FOREST DR	MURIN ISLE LN	A	938	42	39,396	A - Arterial	O - AC/AC	70	7/17/2022
C040450	16031	MUIRLANDS BOULEVARD	LAKE FOREST DR	IRVINE CITY LIMITS	A	2,274	42	95,508	A - Arterial	O - AC/AC	74	7/17/2022
C040450	16032	MUIRLANDS BOULEVARD	IRVINE CITY LIMITS	LAKE FOREST DR	A	2,277	42	95,634	A - Arterial	O - AC/AC	74	7/17/2022



MPAH - Appendix B		Street Inventory - Current Condition							City of Lake Forest, CA				
Section Description						Section Attributes							
StreetID	Section ID	Street Name	Begin Street	End Street	Area ID	Length of Segment (ft)	Width of Segment (ft)	Pavement Area (sqft)	Class	Surface Type	Current PCI	Last PCI Update	
C040528	15161	PORTOLA PARKWAY	SADDLEBACK PKWY	F.H.T.C.	E	1,765	40	70,600	A - Arterial	A - AC	77	7/19/2022	
C040528	15180	PORTOLA PARKWAY	F.H.T.C.	SADDLEBACK PKWY	E	1,765	40	70,600	A - Arterial	A - AC	81	7/19/2022	
C040528	16665	PORTOLA PARKWAY	ALTON PKWY	056'NW/PALOMA (DEAD END	D	3,127	35	109,445	A - Arterial	A - AC	68	7/19/2022	
C040528	16666	PORTOLA PARKWAY	056'NW/PALOMA (DEAD END	ALTON PKWY	D	3,127	35	109,445	A - Arterial	A - AC	71	7/19/2022	
C040528	23981	PORTOLA PARKWAY	MARKET PL	ALTON PKWY	D	1,135	41	46,535	A - Arterial	A - AC	92	7/19/2022	
C040528	23982	PORTOLA PARKWAY	MARKET PL	BAKE PWKY	D	1,293	41	53,013	A - Arterial	A - AC	81	7/19/2022	
C040528	23983	PORTOLA PARKWAY	BAKE PWKY	MARKET PL	D	1,257	41	51,537	A - Arterial	A - AC	88	7/19/2022	
C040528	23988A	PORTOLA PARKWAY	PAULING	SR-241 RAMP NORTH	E	2,054	41	84,214	A - Arterial	A - AC	85	7/19/2022	
C040528	23988B	PORTOLA PARKWAY	SR-241 RAMP NORTH	SR-241 RAMP SOUTH	E	1,000	41	41,000	A - Arterial	A - AC	89	7/19/2022	
C040528	23989A	PORTOLA PARKWAY	SR-241 RAMP SOUTH	SR-241 RAMP NORTH	E	1,000	41	41,000	A - Arterial	A - AC	93	7/19/2022	
C040528	23989B	PORTOLA PARKWAY	SR-241 RAMP NORTH	PAULING	E	2,054	41	84,214	A - Arterial	A - AC	87	7/19/2022	
C040528	24035	PORTOLA PARKWAY	ALTON PARKWAY	MARKET PL	D	1,129	41	46,289	A - Arterial	A - AC	88	7/19/2022	
C040528	24073	PORTOLA PARKWAY	LAKE FOREST DRIVE	BAKE PWKY	D	1,654	45	74,430	A - Arterial	A - AC	89	7/19/2022	
C040528	24074	PORTOLA PARKWAY	BAKE PWKY	LAKE FOREST DRIVE	D	1,634	45	73,530	A - Arterial	A - AC	90	7/19/2022	
C040528	24077	PORTOLA PARKWAY	PAULING	LAKE FOREST	E	964	45	43,380	A - Arterial	A - AC	83	7/19/2022	
C040528	24078	PORTOLA PARKWAY	LAKE FOREST DRIVE	PAULING	E	946	45	42,570	A - Arterial	A - AC	81	7/19/2022	
C040528	25048	PORTOLA PARKWAY	EL TORO ROAD	SADDLEBACK PARKWAY	E	935	44	41,140	A - Arterial	A - AC	74	7/19/2022	
C040528	25049	PORTOLA PARKWAY	SADDLEBACK PARKWAY	EL TORO	E	935	44	41,140	A - Arterial	A - AC	92	7/19/2022	
C050002	10000	PORTOLA-ALTON WB TRANSITION	PORTOLA PKWY	ALTON PKWY		214	22	7,612	A - Arterial	A - AC	63	7/21/2022	
C040539	25045	RANCHO PARKWAY	LAKE FOREST DRIVE	WINDROW DR	E	795	32	25,440	A - Arterial	A - AC	91	7/20/2022	
C040539	25046	RANCHO PARKWAY	WINDROW DR	END	E	573	32	18,336	A - Arterial	A - AC	72	7/20/2022	
C040539	25492	RANCHO PARKWAY	LAKE FOREST DR	BAKE PKWY	D	2,146	32	68,672	A - Arterial	A - AC	67	7/16/2022	
C040539	25493	RANCHO PARKWAY	BAKE PKWY	LAKE FOREST DR	D	2,159	32	69,088	A - Arterial	A - AC	64	7/20/2022	
C040539	25506	RANCHO PARKWAY	HERMANA CIR	LAKE FOREST DR	E	1,375	32	44,000	A - Arterial	A - AC	72	7/16/2022	
C040539	25507	RANCHO PARKWAY	HERMANA CIR	PORTOLA PKWY	E	1,764	34	59,976	A - Arterial	A - AC	78	7/20/2022	
C040539	25508	RANCHO PARKWAY	PORTOLA PKWY	HERMANA CIR	E	1,764	34	59,976	A - Arterial	A - AC	65	7/16/2022	
C040540	25494A	RANCHO PARKWAY SOUTH	BAKE PKWY	ALTON PKWY	D	3,573	32	114,336	A - Arterial	A - AC	64	7/16/2022	
C040540	25496A	RANCHO PARKWAY SOUTH	ALTON PKWY	BAKE PKWY	D	3,517	33	116,061	A - Arterial	A - AC	58	7/16/2022	
C040556	22340	RIDGE ROUTE DRIVE	DEAD END	ROCKFIELD BLVD	B	604	32	19,328	A - Arterial	A - AC	92	7/18/2022	
C040556	22341	RIDGE ROUTE DRIVE	ROCKFIELD BLVD	DEAD END	B	604	32	19,328	A - Arterial	A - AC	89	7/18/2022	
C040556	22342	RIDGE ROUTE DRIVE	ROCKFIELD BLVD	MUIRLANDS BLVD	B	2,772	32	88,704	A - Arterial	A - AC	87	7/18/2022	
C040556	22343	RIDGE ROUTE DRIVE	MUIRLANDS BLVD	ROCKFIELD BLVD	B	2,730	32	87,360	A - Arterial	A - AC	92	7/18/2022	
C040556	22344	RIDGE ROUTE DRIVE	MUIRLANDS BLVD	OVERLAKE DR	B	1,802	30	54,060	A - Arterial	A - AC	91	7/18/2022	
C040556	22345	RIDGE ROUTE DRIVE	OVERLAKE DR	MUIRLANDS BLVD	B	1,802	30	54,060	A - Arterial	A - AC	92	7/18/2022	
C040556	22346	RIDGE ROUTE DRIVE	390' N/O OVERLAKE DR	OVERLAKE DR	B	390	32	12,480	A - Arterial	A - AC	88	10/30/2020	
C040556	22346N	RIDGE ROUTE DRIVE	OVERLAKE DR	270' N/O OVERLAKE	B	270	40	10,800	A - Arterial	A - AC	88	10/30/2020	
C040556	22347	RIDGE ROUTE DRIVE	JERONIMO RD	OVERLAKE DR	B	825	32	26,400	A - Arterial	A - AC	81	7/20/2022	
C040556	22348	RIDGE ROUTE DRIVE	JERONIMO RD	COSTA BELLA DR	C	953	30	28,590	A - Arterial	A - AC	84	7/20/2022	
C040556	22348N	RIDGE ROUTE DRIVE	COSTA BELLA DR	JERONIMO RD	C	953	30	28,590	A - Arterial	A - AC	83	7/20/2022	
C040556	22349	RIDGE ROUTE DRIVE	TOLEDO WY	COSTA BELLA DR	C	1,431	60	85,860	A - Arterial	A - AC	86	7/20/2022	
C040556	22350	RIDGE ROUTE DRIVE	TOLEDO WY	SERRANO RD	C	1,306	32	41,792	A - Arterial	A - AC	93	7/20/2022	
C040556	22351	RIDGE ROUTE DRIVE	SERRANO RD	TOLEDO WY	C	1,326	32	42,432	A - Arterial	A - AC	93	7/20/2022	
C040556	22352	RIDGE ROUTE DRIVE	SERRANO RD	SHOSHONE DR	C	742	32	23,744	A - Arterial	A - AC	90	7/20/2022	
C040556	22353	RIDGE ROUTE DRIVE	SHOSHONE DR	SERRANO RD	C	748	32	23,936	A - Arterial	A - AC	89	7/20/2022	
C040556	22354	RIDGE ROUTE DRIVE	SHOSHONE DR	TRABUCO RD	C	597	32	19,104	A - Arterial	A - AC	81	7/20/2022	
C040556	22355	RIDGE ROUTE DRIVE	TRABUCO RD	SHOSHONE DR	C	577	32	18,464	A - Arterial	A - AC	93	7/20/2022	
C040566	22401	ROCKFIELD BOULEVARD	LOS ALISOS BLVD	LARKWOOD LN	B	177	32	5,664	A - Arterial	O - AC/AC	54	7/18/2022	
C040566	22402	ROCKFIELD BOULEVARD	LARKWOOD LN	LOS ALISOS BLVD	B	203	32	6,496	A - Arterial	A - AC	47	7/18/2022	

MPAH - Appendix B						Street Inventory - Current Condition				City of Lake Forest, CA			
Section Description									Section Attributes				
StreetID	Section ID	Street Name	Begin Street	End Street	Area ID	Length of Segment (ft)	Width of Segment (ft)	Pavement Area (sqft)	Class	Surface Type	Current PCI	Last PCI Update	
C040566	22403	ROCKFIELD BOULEVARD	LARKWOOD LN	ORCHARD	B	1,962	32	62,784	A - Arterial	O - AC/AC	65	7/18/2022	
C040566	22404	ROCKFIELD BOULEVARD	ORCHARD	LARKWOOD LN	B	1,978	32	63,296	A - Arterial	O - AC/AC	62	7/18/2022	
C040566	22405	ROCKFIELD BOULEVARD	ORCHARD	EL TORO RD	B	886	32	28,352	A - Arterial	O - AC/AC	48	7/18/2022	
C040566	22406	ROCKFIELD BOULEVARD	EL TORO RD	ORCHARD	B	961	32	30,752	A - Arterial	O - AC/AC	52	7/18/2022	
C040566	22407	ROCKFIELD BOULEVARD	EL TORO RD	158'SE/CAVANAUGH RD	B	1,099	32	35,168	A - Arterial	A - AC	55	7/18/2022	
C040566	22408	ROCKFIELD BOULEVARD	158'SE/CAVANAUGH RD	EL TORO RD	B	1,089	32	34,848	A - Arterial	A - AC	64	7/18/2022	
C040566	22409	ROCKFIELD BOULEVARD	158'SE/CAVANAUGH RD	158'NW/DURYEA DR	B	978	32	31,296	A - Arterial	A - AC	79	7/18/2022	
C040566	22410	ROCKFIELD BOULEVARD	158'NW/DURYEA DR	158'SE/CAVANAUGH RD	B	994	32	31,808	A - Arterial	A - AC	78	7/18/2022	
C040566	22411	ROCKFIELD BOULEVARD	158'NW/DURYEA DR	53'SW/GONDOR DR	B	682	32	21,824	A - Arterial	A - AC	81	7/18/2022	
C040566	22412	ROCKFIELD BOULEVARD	53'SW/GONDOR DR	158'NW/DURYEA DR	B	702	32	22,464	A - Arterial	A - AC	85	7/18/2022	
C040566	22413	ROCKFIELD BOULEVARD	53'SW/GONDOR DR	RIDGE ROUTE DR	B	696	32	22,272	A - Arterial	A - AC	90	7/18/2022	
C040566	22414	ROCKFIELD BOULEVARD	RIDGE ROUTE DR	53'SW/GONDOR DR	B	673	32	21,536	A - Arterial	A - AC	86	7/18/2022	
C040566	22415	ROCKFIELD BOULEVARD	RIDGE ROUTE DR	LAKE FOREST DR	A	2,333	32	74,656	A - Arterial	A - AC	82	7/18/2022	
C040566	22416	ROCKFIELD BOULEVARD	LAKE FOREST DR	RIDGE ROUTE DR	A	2,349	32	75,168	A - Arterial	A - AC	73	7/18/2022	
C040566	22417	ROCKFIELD BOULEVARD	LAKE FOREST DR	950'NW/	A	978	32	31,296	A - Arterial	O - AC/AC	56	7/18/2022	
C040566	22418	ROCKFIELD BOULEVARD	211'NW/	LAKE FOREST DR	A	102	32	3,264	A - Arterial	A - AC	56	7/18/2022	
C040566	22420	ROCKFIELD BOULEVARD	475'NW/	211'NW/LAKE FOREST	A	264	32	8,448	A - Arterial	A - AC	62	7/18/2022	
C040566	22422	ROCKFIELD BOULEVARD	950'NW/	475'NW/LAKE FOREST	A	475	32	15,200	A - Arterial	A - AC	57	7/18/2022	
C040587	22671	SANTA MARGARITA PKWY	EL TORO RD	1100 S/O EL TORO RD	E	1,100	42	46,200	A - Arterial	O - AC/AC	44	7/20/2022	
C040587	22672	SANTA MARGARITA PKWY	1100 S/O EL TORO RD	EL TORO RD	E	1,100	51	56,100	A - Arterial	O - AC/AC	65	7/19/2022	
C040590	10000	SANTIAGO CANYON RD	RIDGELINE RD	1,005" W/ RIDGELINE RD		2,368	25	25,100	A - Arterial	A - AC	79	7/16/2022	
C040590	10001	SANTIAGO CANYON RD	1,005 W/ RIDGELINE RD	RIDGELINE RD		2,599	24	22,104	A - Arterial	A - AC	82	7/16/2022	
C040590	10002	SANTIAGO CANYON RD	RIDGELINE RD	966" W/ LIVE OAK CANYON RD		885	23	59,777	A - Arterial	A - AC	83	7/16/2022	
C040590	10003	SANTIAGO CANYON RD	966" W/ LIVE OAK CANYON RD	RIDGELINE RD		1,004	53	135,150	A - Arterial	A - AC	70	7/16/2022	
C040590	10004	SANTIAGO CANYON RD	310" S/ GERTNER ESTATE RD	CITY LIMITS		913	26	23,426	A - Arterial	A - AC	53	7/16/2022	
C040590	10005	SANTIAGO CANYON RD	CITY LIMITS	310" S/ GERTNER ESTATE RD		2,819	27	24,651	A - Arterial	A - AC	68	10/31/2020	
C040590	22684	SANTIAGO CANYON ROAD	LIVE OAK CANYON RD	966" W/ LIVE OAK CANYON RD	G	984	23	22,632	A - Arterial	A - AC	49	10/31/2020	
C040590	22685	SANTIAGO CANYON ROAD	966" W/ LIVE OAK CANYON RD	LIVE OAK CANYON RD	G	876	20	17,520	A - Arterial	A - AC	49	10/31/2020	
C040590	22686	SANTIAGO CANYON ROAD	1,005' W/ RIDGELINE RD	MODJESKA GRADE RD	G	2,366	21	49,686	A - Arterial	A - AC	54	10/31/2020	
C040590	22687	SANTIAGO CANYON ROAD	MODJESKA GRADE RD	1,005 W/ RIDGELINE RD	G	2,441	21	51,261	A - Arterial	A - AC	43	10/31/2020	
C040590	22688	SANTIAGO CANYON ROAD	MODJESKA GRADE RD	310' S/ GERTNER ESTATE RD	G	2,848	21	59,808	A - Arterial	A - AC	56	10/31/2020	
C040590	22689	SANTIAGO CANYON ROAD	310' S/ GERTNER ESTATE RD	MODJESKA GRADE RD	G	2,818	21	59,178	A - Arterial	A - AC	68	10/31/2020	
C040662	23253	TOLEDO WAY	EL TORO RD	KILLY ST	C	1,347	32	43,104	A - Arterial	O - AC/AC	92	10/30/2020	
C040662	23254	TOLEDO WAY	KILLY ST	EL TORO RD	C	1,410	32	45,120	A - Arterial	O - AC/AC	84	10/30/2020	
C040662	23255	TOLEDO WAY	KILLY ST	RIDGE ROUTE DR	C	1,031	32	32,992	A - Arterial	A - AC	86	10/30/2020	
C040662	23256	TOLEDO WAY	RIDGE ROUTE DR	KILLY ST	C	1,012	32	32,384	A - Arterial	A - AC	89	10/30/2020	
C040662	23257	TOLEDO WAY	RIDGE ROUTE DR	LAKE FOREST DR	C	2,707	32	86,624	A - Arterial	A - AC	87	10/30/2020	
C040662	23258	TOLEDO WAY	LAKE FOREST DR	RIDGE ROUTE DR	C	2,720	32	87,040	A - Arterial	O - AC/AC	82	10/30/2020	
C040662	23259	TOLEDO WAY	LAKE FOREST DR	LAKEFIELD ST	C	2,427	30	72,810	A - Arterial	O - AC/AC	92	10/30/2020	
C040662	23260	TOLEDO WAY	LAKEFIELD ST	LAKE FOREST DR	C	2,427	30	72,810	A - Arterial	O - AC/AC	88	10/30/2020	
C040662	23261	TOLEDO WAY	LAKEFIELD ST	SERRANO RD	C	1,704	30	51,120	A - Arterial	O - AC/AC	90	10/30/2020	
C040662	23262	TOLEDO WAY	SERRANO RD	LAKEFIELD ST	C	1,704	30	51,120	A - Arterial	O - AC/AC	91	10/30/2020	
C040662	23263	TOLEDO WAY	BAKE PKWY	SERRANO RD	C	1,700	30	51,000	A - Arterial	A - AC	91	10/30/2020	
C040662	23264	TOLEDO WAY	SERRANO RD	BAKE PKWY	C	1,768	30	53,040	A - Arterial	A - AC	86	10/30/2020	
C040669	23319	TRABUCO ROAD	120 SE/O MANALASTAS DR	CHERRY AVE	C	1,184	44	52,096	A - Arterial	O - AC/AC	71	10/30/2020	
C040669	23320	TRABUCO ROAD	CHERRY AVE	120 SE/O MANALASTAS DR	C	1,178	44	51,832	A - Arterial	O - AC/AC	75	7/18/2022	
C040669	23321	TRABUCO ROAD	CHERRY AVE	EL TORO RD	C	1,139	44	50,116	A - Arterial	O - AC/AC	70	10/30/2020	
C040669	23322	TRABUCO ROAD	EL TORO RD	CHERRY AVE	C	1,165	44	51,260	A - Arterial	O - AC/AC	66	10/30/2020	

MPAH - Appendix B		Street Inventory - Current Condition							City of Lake Forest, CA			
Section Description						Section Attributes						
StreetID	Section ID	Street Name	Begin Street	End Street	Area ID	Length of Segment (ft)	Width of Segment (ft)	Pavement Area (sqft)	Class	Surface Type	Current PCI	Last PCI Update
C040669	23323	TRABUCO ROAD	EL TORO RD	RIDGE ROUTE DR	C	2,123	40	84,920	A - Arterial	O - AC/AC	69	10/30/2020
C040669	23324	TRABUCO ROAD	RIDGE ROUTE DR	EL TORO RD	C	2,133	40	85,320	A - Arterial	O - AC/AC	70	10/30/2020
C040669	23325	TRABUCO ROAD	RIDGE ROUTE DR	LAKE FOREST DR	C	2,019	42	84,798	A - Arterial	A - AC	77	10/30/2020
C040669	23326	TRABUCO ROAD	LAKE FOREST DR	RIDGE ROUTE DR	C	2,019	42	84,798	A - Arterial	O - AC/AC	74	10/30/2020
C040669	23327	TRABUCO ROAD	LAKE FOREST DR	PEACHWOOD	C	1,640	42	68,880	A - Arterial	A - AC	78	10/30/2020
C040669	23328	TRABUCO ROAD	PEACHWOOD	LAKE FOREST DR	C	1,640	42	68,880	A - Arterial	A - AC	79	10/30/2020
C040669	23329	TRABUCO ROAD	PASEO TRANQUILO	BAKE PKWY	C	2,399	42	100,758	A - Arterial	A - AC	56	10/30/2020
C040669	23329N	TRABUCO ROAD	PEACHWOOD	PASEO TRANQUILO	C	2,133	42	89,586	A - Arterial	A - AC	56	10/30/2020
C040669	23330	TRABUCO ROAD	BAKE PKWY	PASEO TRANQUILO	C	2,399	42	100,758	A - Arterial	A - AC	52	10/30/2020
C040669	23330N	TRABUCO ROAD	PASEO TRANQUILO	PEACHWOOD	C	2,133	42	89,586	A - Arterial	A - AC	48	10/30/2020

Local - Appendix B		Street Inventory - Current Condition							City of Lake Forest, CA			
Section Description									Section Attributes			
StreetID	Section ID	Street Name	Begin Street	End Street	Area ID	Length of Segment (ft)	Width of Segment (ft)	Pavement Area (sqft)	Class	Surface Type	Current PCI	Last PCI Update
C040001	24562	ABRI PLACE	ENFILDE AVENUE	RUE DE FORTUNA	F	118	37	4,366	R - Residential/Local	A - AC	93	7/16/2022
C040727	25083	AGAVE	WILD ROSE	POPPY	D	476	33	15,708	R - Residential/Local	A - AC	51	7/17/2022
C040002	24034	ALAMITOS	SANTA RITA N & S	CDS'S	F	659	33	21,747	R - Residential/Local	O - AC/AC	91	7/16/2022
C040003	12382	ALANWOOD STREET	LANDISVIEW AVE	LARKWOOD LN	B	1,063	33	35,079	R - Residential/Local	O - AC/AC	88	7/18/2022
C040004	13672	ALDER WAY	SADDLEBACK RANCH RD	ECHO PASS RD	G	144	37	5,328	R - Residential/Local	A - AC	93	7/16/2022
C040005	12392	ALDERGLEN DRIVE	DUNE MEAR N/	CUL DE SAC	B	374	33	12,342	R - Residential/Local	A - AC	78	7/18/2022
C040006	12393	ALDERWOOD	BROOKHAVEN	CUL DE SAC	C	200	33	6,600	R - Residential/Local	A - AC	93	7/19/2022
C040007	24060	ALETTE WAY	MONSERRAT AVENUE	RUE DE FORTUNA	F	151	37	5,587	R - Residential/Local	A - AC	93	7/16/2022
C040008	12405	ALICE AVENUE	TINA ST	ANNETTE AVE	A	184	33	6,072	R - Residential/Local	O - AC/AC	70	7/19/2022
C040009	12492	ALISO COURT	COUNTRYSIDE N/	CUL DE SAC	E	413	23	9,499	R - Residential/Local	A - AC	80	7/20/2022
C040010	12502	ALISO PARK DRIVE	528'S/EL TORO RD	EL TORO RD	E	528	36	19,008	R - Residential/Local	O - AC/AC	89	7/20/2022
C040010	13782	ALISO PARK DRIVE	EL TORO RD	MIDCREST DR	E	1,499	37	55,463	R - Residential/Local	O - AC/AC	73	7/20/2022
C040011	13684	ALISO VIEW CIRCLE	MISTY RIDGE LN SW/	CUL DE SAC	G	249	33	8,217	R - Residential/Local	A - AC	93	7/16/2022
C040012	24040	ALLEGE COURT	TOURAINNE PLACE	CDS	F	282	33	9,306	R - Residential/Local	A - AC	93	7/16/2022
C040013	13877	ALLEY-E/SAGUARO ST	475'SE/SAGUARO ST	SAGUARO ST	B	476	20	9,520	O - Other	O - AC/AC	59	7/19/2022
C040014	13878	ALLEY-W/SAGUARO ST	950'W/SAGUARO ST	SAGUARO ST	B	955	20	19,100	O - Other	O - AC/AC	48	7/19/2022
C040015	12517	ALMONDWOOD	ELDERWOOD NW/	CUL DE SAC	D	200	32	6,400	R - Residential/Local	A - AC	58	7/17/2022
C040016	12660	ALONDA	PALOMA	CALLE CABRILLO	F	774	37	28,638	R - Residential/Local	O - AC/AC	93	7/16/2022
C040017	13642	ALTAVISTA	ENTRADA E/ & W/	CUL DE SACS	F	489	33	16,137	R - Residential/Local	O - AC/AC	91	7/16/2022
C040018	13806	ALTER	LAKE FOREST DR	BURBANK	F	1,204	40	48,160	R - Residential/Local	A - AC	90	7/16/2022
C040019	13724	ALTON PARKWAY	PORTOLA PKWY	ROMANO	F	2,874	37	106,338	R - Residential/Local	O - AC/AC	94	7/17/2022
C040020	12556	ANGELA STREET	ANNETTE AVE	HEIDI AVE	A	1,047	33	34,551	R - Residential/Local	O - AC/AC	72	7/19/2022
C040021	12559	ANKERTON DRIVE	BRIDGER RD	PENFIELD ST	B	1,329	32	42,528	R - Residential/Local	A - AC	82	7/18/2022
C040022	12561	ANNETTE AVENUE	ALICE AVE	ANGELA ST	A	518	33	17,094	R - Residential/Local	O - AC/AC	51	7/19/2022
C040023	12562	ANSELL CIRCLE	LANDISVIEW AVE	CUL DE SAC	B	220	33	7,260	R - Residential/Local	A - AC	81	7/18/2022
C040024	12738	ANTERO	FAIRFIELD	PALOMA	F	197	37	7,289	R - Residential/Local	A - AC	93	7/16/2022
C040025	12565	ANTHONY DRIVE	JERONIMO RD	CUL DE SAC	C	755	33	24,915	R - Residential/Local	A - AC	93	7/19/2022
C040026	24045	ANTIBES	TOWNE CENTER DRIVE	END	D	1,003	37	37,111	R - Residential/Local	A - AC	73	7/17/2022
C040027	12581	ARBORWOOD	ELDERWOOD	PALMWOOD	D	335	36	12,060	R - Residential/Local	A - AC	62	7/17/2022
C040028	24047	ARCELLA CIRCLE	PARTERRE AVENUE	CUL DE SAC	F	351	33	11,583	R - Residential/Local	A - AC	92	7/16/2022
C040029	25039	ARCTIC OCEAN DRIVE	CRESCENT BAY DRIVE	COMMERCENTRE DR	D	1,608	40	64,320	R - Residential/Local	A - AC	69	7/17/2022
C040029	25046	ARCTIC OCEAN DRIVE	COMMERCENTRE DRIVE	COOKES BAY DRIVE	D	1,257	40	50,280	R - Residential/Local	A - AC	80	7/17/2022
C040030	12584	ARDEN STREET	BARTON ST	AZUSA ST	A	240	33	7,920	R - Residential/Local	A - AC	66	7/18/2022
C040030	13217	ARDEN STREET	AZUSA ST	DUBLIN ST	A	269	33	8,877	R - Residential/Local	O - AC/AC	80	7/18/2022
C040031	12585	ARDER COURT	CAMPO ROJO NE/	CUL DE SAC	C	384	33	12,672	R - Residential/Local	A - AC	93	7/20/2022
C040032	24051	ARGENTO STREET	RUE DE VALORE	PARTERRE AVENUE	F	443	37	16,391	R - Residential/Local	A - AC	90	7/16/2022
C040033	12597	ARROWOOD STREET	LANDISVIEW AVE	LARKWOOD LN	B	866	32	27,712	R - Residential/Local	O - AC/AC	81	7/18/2022
C040035	12608	ASHBROOK	CHERRY AVE	CUL DE SAC	C	308	33	10,164	R - Residential/Local	A - AC	93	7/20/2022
C040036	12610	ASHBY WAY	NEWVALE DR	CUL DE SAC	E	394	38	14,972	R - Residential/Local	O - AC/AC	91	7/20/2022
C040037	12609	ASHFIELD	ASHBROOK	CUL DE SAC	C	121	33	3,993	R - Residential/Local	A - AC	80	7/20/2022
C040038	13881	ASHLEY LANE	NEWHALL LN	CUL DE SAC	E	784	33	25,872	R - Residential/Local	A - AC	70	7/20/2022
C040039	12613	ASHTON CIRCLE	CRANBRIDGE DR	CUL DE SAC	E	151	33	4,983	R - Residential/Local	O - AC/AC	79	7/20/2022
C040040	12614	ASHWOOD	SPRING GLEN NE/	CUL DE SAC	C	520	33	17,160	R - Residential/Local	A - AC	93	7/19/2022
C040041	12615	ASPAN STREET	REMME RIDGE	MUIRLANDS BLVD	A	712	60	42,720	R - Residential/Local	O - AC/AC	72	7/18/2022
C040041	12616	ASPAN STREET	LAKE FOREST DR	REMME RIDGE	A	1,988	59	117,292	R - Residential/Local	A - AC	67	7/18/2022
C040041	12617	ASPAN STREET	LAKE FOREST DR	BARTON ST	A	948	37	35,076	R - Residential/Local	A - AC	68	7/18/2022
C040041	12618	ASPAN STREET	BARTON ST	CUL DE SAC	A	354	37	13,098	R - Residential/Local	A - AC	64	7/18/2022
C040042	12619	ASPENWOOD	ELDERWOOD NW/	CUL DE SAC	D	233	32	7,456	R - Residential/Local	A - AC	51	7/17/2022

Local - Appendix B												
Street Inventory - Current Condition									City of Lake Forest, CA			
Section Description									Section Attributes			
StreetID	Section ID	Street Name	Begin Street	End Street	Area ID	Length of Segment (ft)	Width of Segment (ft)	Pavement Area (sqft)	Class	Surface Type	Current PCI	Last PCI Update
C040043	12620	ASTOR WAY	BELLCROFT DR	CUL DE SAC	E	161	33	5,313	R - Residential/Local	A - AC	57	7/20/2022
C040044	25042	ATLANTIC OCEAN DRIVE	BISCAYNE BAY DRIVE	DIMENSION DRIVE	D	2,539	40	101,560	R - Residential/Local	A - AC	74	7/16/2022
C040045	12627	AUBURN DALE DRIVE	WILLIAMSBURG CT	SERRANO RD	C	171	40	6,840	R - Residential/Local	O - AC/AC	94	7/19/2022
C040045	12628	AUBURN DALE DRIVE	SERRANO RD	CHAPEL HILL DR	C	817	40	32,680	R - Residential/Local	O - AC/AC	94	7/19/2022
C040046	12629	AUDUBON WAY	NEW BEDFORD DR	CUL DE SAC	E	443	33	14,619	R - Residential/Local	A - AC	83	7/20/2022
C040047	13823	AUORE AVENUE	ENFILDE AVENUE	HARVE COURT	F	532	33	17,556	R - Residential/Local	A - AC	93	7/16/2022
C040048	23958	AUTO CENTER DRIVE	TOWNE CENTRE DR	TOWNE CENTRE DR	D	1,831	37	67,747	L - Local (7)	A - AC	66	7/18/2022
C040048	23959	AUTO CENTER DRIVE	PORTOLA PKWY	AUTO CENTER DR	D	436	26	11,336	L - Local (7)	A - AC	71	7/17/2022
C040048	25503	AUTO CENTER DRIVE	AUTO CENTER DR	PORTOLA PKWY	D	446	27	12,042	R - Residential/Local	A - AC	61	7/17/2022
C040049	12638	AUTUMNWOOD	PALMWOOD	FORESTWOOD	D	394	32	12,608	R - Residential/Local	A - AC	51	7/17/2022
C040050	12640	AVALON STREET	OSWEGO ST	CUL DE SAC	A	367	33	12,111	R - Residential/Local	A - AC	71	7/18/2022
C040051	24050	AVANCE	TOULON E/	CUL DE SAC	F	358	33	11,814	R - Residential/Local	A - AC	90	7/16/2022
C040052	12642	AVENIDA ALBERCON	PASEO EQUESTRE	CUL DE SAC	D	440	33	14,520	R - Residential/Local	O - AC/AC	91	7/17/2022
C040053	12643	AVENIDA AMAPOLA	PASEO CIPRES	PASEO ABETO	D	1,020	37	37,740	R - Residential/Local	A - AC	71	7/17/2022
C040054	12644	AVENIDA AMBIENTE	PASEO ARBOLEDA	CUL DE SAC	D	243	33	8,019	R - Residential/Local	A - AC	37	7/17/2022
C040055	12646	AVENIDA BANCAL	PASEO SOMBRA	CUL DE SAC	D	394	33	13,002	R - Residential/Local	O - AC/AC	86	7/17/2022
C040056	12670	AVENIDA FLORESTA	PASEO EQUESTRE	CUL DE SAC	D	364	33	12,012	R - Residential/Local	O - AC/AC	89	7/17/2022
C040057	12672	AVENIDA LIBRE	PASEO VEREDA	CUL DE SAC	D	617	33	20,361	R - Residential/Local	O - AC/AC	90	7/17/2022
C040058	12673	AVENIDA MANANTIAL	PASEO ARBOLEDA	CUL DE SAC	D	554	33	18,282	R - Residential/Local	A - AC	39	7/17/2022
C040059	12674	AVENIDA NARCISO	PASEO TRANQUILO	CUL DE SAC	D	246	33	8,118	R - Residential/Local	A - AC	74	7/17/2022
C040060	12675	AVENIDA NUBES	PASEO VENDAVAL	CUL DE SAC	D	394	33	13,002	R - Residential/Local	O - AC/AC	86	7/17/2022
C040061	12679	AVENIDA PLANCIE	PASEO TRANQUILO	CUL DE SAC	D	328	33	10,824	R - Residential/Local	O - AC/AC	55	7/17/2022
C040062	12682	AVENIDA VERANEO	PASEO SOMBRA	CUL DE SAC	D	394	33	13,002	R - Residential/Local	O - AC/AC	71	7/17/2022
C040063	24052	AVIGNON AVENUE	TOULON AVENUE NE/	CUL DE SAC	F	1,887	37	69,819	R - Residential/Local	A - AC	88	7/16/2022
C040064	12696	AWLSBURY COURT	REVERE RD	MARYHURST CT	C	253	37	9,361	R - Residential/Local	O - AC/AC	94	7/19/2022
C040065	12705	AZUSA STREET	ARDEN ST	CUL DE SAC	A	180	34	6,120	R - Residential/Local	A - AC	76	7/18/2022
C040066	25043	BAFFIN BAY DRIVE	BAKE PARKWAY	ATLANTIC OCEAN DRIVE	D	377	40	15,080	R - Residential/Local	A - AC	68	7/17/2022
C040066	25082	BAFFIN BAY DRIVE	BAKE PARKWAY	N/ TO END	D	499	60	29,940	R - Residential/Local	A - AC	72	7/17/2022
C040067	12708	BAKE LANE	JERONIMO LN	TOLEDO LN	C	1,962	37	72,594	R - Residential/Local	A - AC	89	7/19/2022
C040068	13808	BAKE PARKWAY	RUE DE FORTUNA	LAKE FOREST DR	F	1,211	60	72,660	R - Residential/Local	O - AC/AC	75	7/17/2022
C040068	23960	BAKE PARKWAY	BURBANK	RUE DE FORTUNA	F	755	60	45,300	R - Residential/Local	O - AC/AC	79	7/17/2022
C040069	23961	BAKER RANCH ROAD	TOWNE CENTRE DR	211' W/	D	157	37	5,809	R - Residential/Local	A - AC	76	7/17/2022
C040070	13821	BALISE LANE	AUORE AVENUE	CUL DE SAC	F	489	33	16,137	R - Residential/Local	A - AC	93	7/16/2022
C040071	24053	BALUSTRADE PLACE	CAISSON LANE	CUL DE SAC	F	886	33	29,238	R - Residential/Local	A - AC	93	7/16/2022
C040728	25084	BARBERRY	COOPER	DURANGO	D	915	33	30,195	R - Residential/Local	A - AC	90	7/17/2022
C040072	13880	BARCLAY LANE	NEWHALL LN	NORMANDALE DR	E	951	33	31,383	R - Residential/Local	A - AC	80	7/20/2022
C040073	25080	BARENTS SEA DRIVE	ATLANTIC OCEAN DRIVE	END	D	338	40	13,520	R - Residential/Local	A - AC	45	7/17/2022
C040074	12744	BARK STREET	BRANCH AVE	TWIG ST	B	889	33	29,337	R - Residential/Local	A - AC	85	7/18/2022
C040075	24056	BAROQUE WAY	PARELLE AVENUE	PARTERRE AVENUE	F	397	37	14,689	R - Residential/Local	A - AC	93	7/16/2022
C040076	12754	BARRETT DRIVE	MULLIN RD	CUL DE SAC	A	358	33	11,814	R - Residential/Local	O - AC/AC	89	7/18/2022
C040077	12761	BARTON STREET	ARDEN ST	ASPAN ST	A	285	33	9,405	R - Residential/Local	A - AC	57	7/18/2022
C040078	12764	BASS LAKE CIRCLE	WINDING WY	CUL DE SAC	C	213	33	7,029	R - Residential/Local	O - AC/AC	92	7/19/2022
C040079	12771	BAYES STREET	DUNKENFIELD CIR	KILLY ST	C	489	37	18,093	R - Residential/Local	A - AC	93	7/20/2022
C040080	24058	BEAULIEU LANE	AVIGNON AVENUE	CUL DE SAC	F	564	33	18,612	R - Residential/Local	A - AC	93	7/16/2022
C040081	12789	BELGREEN PLACE	LARKWOOD LN	SILVERBAY DR	B	1,949	32	62,368	R - Residential/Local	A - AC	74	7/18/2022
C040729	25085	BELLADONNA	LAUREL	HELIOTROPE	D	298	33	9,834	R - Residential/Local	A - AC	93	7/17/2022
C040082	12791	BELLCROFT DRIVE	MONTCLIFF DR	ELSBERRY	E	896	37	33,152	R - Residential/Local	O - AC/AC	80	7/20/2022
C040082	12792	BELLCROFT DRIVE	ELSBERRY N/	CUL DE SAC	E	1,805	37	66,785	R - Residential/Local	A - AC	58	7/20/2022

Local - Appendix B												
Street Inventory - Current Condition									City of Lake Forest, CA			
Section Description									Section Attributes			
StreetID	Section ID	Street Name	Begin Street	End Street	Area ID	Length of Segment (ft)	Width of Segment (ft)	Pavement Area (sqft)	Class	Surface Type	Current PCI	Last PCI Update
C040730	25086	BELLFLOWER	GOLDENROD	CUL DE SAC	D	547	33	18,051	R - Residential/Local	A - AC	74	7/17/2022
C040083	13817	BELLVISTA	SALINAS	CUL DE SAC	F	892	37	33,004	R - Residential/Local	A - AC	93	7/16/2022
C040084	12805	BELQUEST DRIVE	GREENBAY DR	WILLARD AVE	B	850	32	27,200	R - Residential/Local	A - AC	77	7/20/2022
C040084	12806	BELQUEST DRIVE	WILLARD DR NW/	CUL DE SAC	B	1,076	32	34,432	R - Residential/Local	A - AC	87	7/20/2022
C040085	12807	BELSHIRE WAY	JOHNSTONE DR E/	CUL DE SAC	E	643	33	21,219	R - Residential/Local	A - AC	76	7/20/2022
C040086	12808	BENDRICON	PACKER PL NW/	CUL DE SAC	B	322	36	11,592	R - Residential/Local	O - AC/AC	94	7/19/2022
C040087	12815	BENNETT	CHERRY AVE	BROOKHAVEN	C	148	37	5,476	R - Residential/Local	A - AC	92	7/19/2022
C040731	25087	BERNA	JUNIPER	FORSTER	D	640	33	21,120	R - Residential/Local	A - AC	93	7/17/2022
C040088	13831	BIENVENU DRIVE	ENFILDE AVENUE	CUL DE SAC	F	591	33	19,503	R - Residential/Local	A - AC	93	7/16/2022
C040089	13752	BIG SPRINGS ROAD	WILLOW BROOK LN W/	CUL DE SAC	G	610	33	20,130	R - Residential/Local	A - AC	93	7/16/2022
C040090	12834	BIG TIMBER STREET	COUNCIL BLUFFS AVE	HICKORY HILLS AVE	A	873	33	28,809	R - Residential/Local	A - AC	71	7/18/2022
C040091	12843	BIRDROCK DRIVE	CAVNAUGH RD	DURYEA DR	B	915	32	29,280	R - Residential/Local	O - AC/AC	90	7/19/2022
C040092	12844	BIRENDA	CANADA RD	MONISHA	D	276	37	10,212	R - Residential/Local	O - AC/AC	75	7/20/2022
C040093	25041	BISCAYNE BAY DRIVE	ATLANTIC OCEAN DRIVE	COMMERCE DRIVE	D	873	40	34,920	R - Residential/Local	A - AC	61	7/16/2022
C040094	12854	BLACKFOOT DRIVE	DUNE MEAR RD	COSTA BELLA DR	B	1,125	33	37,125	R - Residential/Local	A - AC	84	7/19/2022
C040095	13702	BLANCO	ODESSA NE/ & SW/	CUL DE SACS	F	1,194	37	44,178	R - Residential/Local	O - AC/AC	94	7/16/2022
C040096	13814	BLAZEWOOD	GALEANA	CUL DE SAC	F	1,565	37	57,905	R - Residential/Local	O - AC/AC	92	7/16/2022
C040097	12858	BLOSSOM PARK STREET	DUNKENFIELD CIR	KILLY ST	C	528	37	19,536	R - Residential/Local	A - AC	93	7/20/2022
C040098	12859	BLUE BIRD DRIVE	SWAN DR	QUAIL WY	B	459	25	11,475	R - Residential/Local	A - AC	78	7/18/2022
C040732	25088	BLUEBELL	WILD ROSE	POPPY	D	528	33	17,424	R - Residential/Local	A - AC	90	7/17/2022
C040099	12869	BLUERIDGE ROAD	RESPIT RD	RIDGE ROUTE DR	B	689	37	25,493	R - Residential/Local	A - AC	61	7/18/2022
C040100	12880	BOEING LANE	LAKE CENTER DR	ROCKFIELD BLVD	A	453	57	25,821	R - Residential/Local	A - AC	29	7/18/2022
C040100	13871	BOEING LANE	ROCKFIELD BLVD	MULLIN RD	A	574	37	21,238	R - Residential/Local	A - AC	42	7/18/2022
C040101	13709	BONITA VISTA	ALTON PKWY W/	CUL DE SAC	F	1,043	33	34,419	R - Residential/Local	O - AC/AC	94	7/16/2022
C040102	12902	BONWOOD AVENUE	LANDISVIEW AVE	CUL DE SAC	B	141	33	4,653	R - Residential/Local	A - AC	80	7/18/2022
C040103	12921	BRANCH AVENUE	FORDVIEW AVE	TWIG ST	B	689	33	22,737	R - Residential/Local	A - AC	84	7/18/2022
C040104	12923	BRANDYWINE LANE	SUMMERWOOD WY	CUL DE SAC	E	587	33	19,371	R - Residential/Local	O - AC/AC	78	7/20/2022
C040733	25089	BRANT	JUNIPER	LARK	D	187	33	6,171	R - Residential/Local	A - AC	89	7/17/2022
C040105	12938	BRIARCROFT	GLEN ACRES	CUL DE SAC	C	397	33	13,101	R - Residential/Local	A - AC	93	7/19/2022
C040106	12940	BRIDGEMONT ROAD	CRANBRIDGE DR	WHEATON TERR	E	272	37	10,064	R - Residential/Local	O - AC/AC	91	7/20/2022
C040107	12943	BRIDGER ROAD	SILVERBAY DR	CUL DE SAC	B	1,906	31	59,086	R - Residential/Local	A - AC	68	7/18/2022
C040107	12944	BRIDGER ROAD	EL TORO RD	CUL DE SAC	B	902	51	46,002	R - Residential/Local	A - AC	80	7/19/2022
C040108	13875	BRIGHTON LANE	COVENTRY LN	REGENCY LN	E	361	33	11,913	R - Residential/Local	A - AC	51	7/20/2022
C040109	12967	BROADLEAF	GLEN ACRES	CUL DE SAC	C	902	33	29,766	R - Residential/Local	A - AC	93	7/19/2022
C040110	12981	BROOK HOLLOW	SUNLIGHT CREEK	CUL DE SAC	E	171	32	5,472	R - Residential/Local	O - AC/AC	88	7/20/2022
C040111	12977	BROOKDALE	FALLBROOK	CUL DE SAC	E	89	65	5,785	R - Residential/Local	A - AC	92	7/19/2022
C040112	12978	BROOKFIELD CIRCLE	GONDOR DR	CUL DE SAC	B	184	37	6,808	R - Residential/Local	O - AC/AC	88	7/18/2022
C040113	12979	BROOKHAVEN	SOUTH BROOK	ALDERWOOD	C	804	33	26,532	R - Residential/Local	O - AC/AC	94	7/19/2022
C040114	13754	BROOKHILL ROAD	WILLOW BROOK LN W/	CUL DE SAC	G	594	33	19,602	R - Residential/Local	A - AC	93	7/16/2022
C040115	12983	BROOKMONT	CEDARSPRING	CUL DE SAC	C	584	35	20,440	R - Residential/Local	A - AC	93	7/20/2022
C040116	25074	BRUSHWOOD	SHADY RIDGE	END	G	184	33	6,072	R - Residential/Local	A - AC	93	7/16/2022
C040117	13542	BRYDGES COURT	OSTERMAN RD	CUL DE SAC	E	171	33	5,643	R - Residential/Local	A - AC	76	7/20/2022
C040118	13010	BUCKLAND LANE	GRAYSTON DR	CUL DE SAC	B	663	37	24,531	R - Residential/Local	A - AC	91	7/18/2022
C040119	13902	BUCKWOOD	CHERRY AVE	CUL DE SAC	C	387	34	13,158	R - Residential/Local	A - AC	93	7/20/2022
C040120	13020	BUNBURY DRIVE	LA VACA ST	EL GATO WY	B	568	36	20,448	R - Residential/Local	O - AC/AC	91	7/19/2022
C040120	13021	BUNBURY DRIVE	CAVANAUGH NW/	GUINEA ST	B	702	37	25,974	R - Residential/Local	O - AC/AC	86	7/19/2022
C040121	13805	BURBANK	LAKE FOREST DR	BAKE PKWY	F	1,795	40	71,800	R - Residential/Local	A - AC	88	7/16/2022
C040122	12889	BYRON WAY	WINDSONG DR SW/	CUL DE SAC	E	377	33	12,441	R - Residential/Local	O - AC/AC	85	7/20/2022

Local - Appendix B		Street Inventory - Current Condition							City of Lake Forest, CA				
Section Description						Section Attributes							
StreetID	Section ID	Street Name	Begin Street	End Street	Area ID	Length of Segment (ft)	Width of Segment (ft)	Pavement Area (sqft)	Class	Surface Type	Current PCI	Last PCI Update	
C040123	13029	BYWATER ROAD	OVERLAKE DR	END	A	988	36	35,568	R - Residential/Local	A - AC	77	7/19/2022	
C040124	24086	CABRIOLE	TORINO DRIVE	RUE DE FORTUNA	F	404	37	14,948	R - Residential/Local	A - AC	93	7/16/2022	
C040125	24087	CAISSON	BALUSTRADE PLACE	CARILLON PLACE	F	161	37	5,957	R - Residential/Local	A - AC	93	7/16/2022	
C040126	24088	CALABRIA LANE	TOULON AVENUE	CUL DE SAC	F	722	33	23,826	R - Residential/Local	A - AC	93	7/16/2022	
C040127	13071	CALLE ALONDRA	PASEO OLMA	CUL DE SAC	D	387	33	12,771	R - Residential/Local	A - AC	71	7/17/2022	
C040128	13073	CALLE ARENAL	PASEO TRANQUILO	CUL DE SAC	D	509	33	16,797	R - Residential/Local	A - AC	67	7/17/2022	
C040129	13075	CALLE Balsa	PASEO ARBOLEDA	CUL DE SAC	D	210	33	6,930	R - Residential/Local	O - AC/AC	59	7/17/2022	
C040130	12659	CALLE CABRILLO	LA PERLA	CUL DE SAC	F	1,890	33	62,370	R - Residential/Local	O - AC/AC	93	7/16/2022	
C040131	13078	CALLE CAMINATA	PASEO EQUESTRE	CUL DE SAC	D	440	33	14,520	R - Residential/Local	O - AC/AC	87	7/17/2022	
C040132	13081	CALLE CELESTE	CALLE VIENTOS	CUL DE SAC	D	846	33	27,918	R - Residential/Local	O - AC/AC	92	7/17/2022	
C040133	13084	CALLE DEL LAGO	CALLE SENDERO	CALLE OLIVIA	D	384	33	12,672	R - Residential/Local	A - AC	76	7/17/2022	
C040134	13088	CALLE EL TORO GRANDE	LA VACA ST	EL CABALLO ST	B	656	33	21,648	R - Residential/Local	A - AC	66	7/19/2022	
C040134	13089	CALLE EL TORO GRANDE	CAVANAUGH RD	COSTA BELLA DR	B	1,148	33	37,884	R - Residential/Local	O - AC/AC	87	7/19/2022	
C040135	13091	CALLE FLORERA	AVENIDA PLANICIE	CUL DE SAC	D	210	33	6,930	R - Residential/Local	O - AC/AC	59	7/17/2022	
C040136	13096	CALLE GRUTA	CALLE MADERA	CUL DE SAC	D	187	33	6,171	R - Residential/Local	A - AC	55	7/17/2022	
C040137	13100	CALLE HORIZONTE	PASEO TRANQUILO	CUL DE SAC	D	430	33	14,190	R - Residential/Local	O - AC/AC	83	7/17/2022	
C040138	13113	CALLE MADERA	CALLE HORIZONTE	CUL DE SAC	D	489	33	16,137	R - Residential/Local	A - AC	47	7/17/2022	
C040139	13116	CALLE MATORRAL	PASEO SOMBRA	CUL DE SAC	D	466	33	15,378	R - Residential/Local	O - AC/AC	59	7/17/2022	
C040140	13120	CALLE OCASO	PASEO EQUESTRE	CUL DE SAC	D	141	28	3,948	R - Residential/Local	O - AC/AC	54	7/17/2022	
C040141	13121	CALLE OLIVIA	CALLE DEL LAGO	PASEO EQUESTRE	D	341	33	11,253	R - Residential/Local	A - AC	51	7/17/2022	
C040142	13127	CALLE PRADERA	CALLE SENDERO	PEACHWOOD	D	932	37	34,484	R - Residential/Local	A - AC	55	7/17/2022	
C040143	13131	CALLE RECREO	PASEO VENDAVAL	CUL DE SAC	D	240	33	7,920	R - Residential/Local	O - AC/AC	86	7/17/2022	
C040144	13134	CALLE SENDERO	PASEO ARBOLEDA	PASEO TRANQUILO	D	1,408	33	46,464	R - Residential/Local	A - AC	52	7/17/2022	
C040145	13136	CALLE TRES LOMAS	LA VACA ST	EL CABALLO ST	B	577	33	19,041	R - Residential/Local	A - AC	68	7/19/2022	
C040145	13137	CALLE TRES LOMAS	CAVANAUGH RD	DUNE MEAR RD	B	299	33	9,867	R - Residential/Local	A - AC	70	7/19/2022	
C040146	13140	CALLE VECINDAD	PASEO VEREDA	CUL DE SAC	D	715	33	23,595	R - Residential/Local	O - AC/AC	86	7/17/2022	
C040147	13144	CALLE VIENTOS	PASEO SOMBRA	CUL DE SAC	D	305	37	11,285	R - Residential/Local	O - AC/AC	88	7/17/2022	
C040734	25090	CALLIOPE	HYACINTH	CUL DE SAC	D	602	33	19,866	R - Residential/Local	A - AC	93	7/17/2022	
C040148	24093	CALOTTE PLACE	CARILLON PLACE	CUL DE SAC	F	394	33	13,002	R - Residential/Local	A - AC	90	7/16/2022	
C040149	24095	CAMARIN STREET	CELONOVA PLACE	TESSERA AVENUE	F	1,224	37	45,288	R - Residential/Local	A - AC	93	7/16/2022	
C040150	13738	CAMDEN	STRATFORD	CUL DE SAC	E	213	33	7,029	R - Residential/Local	A - AC	77	7/20/2022	
C040151	13756	CAMELBACK ROAD	WILLOW BROOK LN E/	CUL DE SAC	G	719	33	23,727	R - Residential/Local	A - AC	92	7/16/2022	
C040152	13204	CAMPO ROJO	COSTA BELLA DR	CUL DE SAC	C	561	33	18,513	R - Residential/Local	A - AC	91	7/20/2022	
C040152	13205	CAMPO ROJO	LA BRISA RD	MAZA CT	C	778	33	25,674	R - Residential/Local	A - AC	93	7/20/2022	
C040153	13206	CAMPO VERDE	CAVANAUGH RD	EL CABALLO ST	B	292	33	9,636	R - Residential/Local	A - AC	75	7/19/2022	
C040154	13212A	CANADA ROAD	LAKE FOREST	BIRENDRA	D	4,223	23	97,129	R - Residential/Local	A - AC	81	7/16/2022	
C040154	13872	CANADA ROAD	BIRENDRA	DIMENSION	D	1,864	34	63,376	R - Residential/Local	A - AC	76	7/16/2022	
C040154	23995	CANADA ROAD	DIMENSION DR	END	D	610	37	22,570	R - Residential/Local	A - AC	64	7/16/2022	
C040155	13218	CANARD LANE	JERONIMO RD	RUMBLE DR	C	144	33	4,752	R - Residential/Local	O - AC/AC	94	7/20/2022	
C040156	13879	CANARY COURT	SKYLARK DR E/	CUL DE SAC	D	358	33	11,814	R - Residential/Local	A - AC	82	7/20/2022	
C040157	13222	CANDOR LANE	MULLIN RD	CUL DE SAC	A	351	33	11,583	R - Residential/Local	A - AC	58	7/18/2022	
C040158	13882	CANTEBURY LANE	SOMMERSET LN	PEMBROKE LN	E	1,034	33	34,122	R - Residential/Local	A - AC	83	7/20/2022	
C040159	13701	CANTERRA	MIRALINDA NW/	CUL DE SAC	E	233	33	7,689	R - Residential/Local	O - AC/AC	69	7/20/2022	
C040160	13815	CANTORA	FAIRFIELD	CUL DE SAC	F	502	33	16,566	R - Residential/Local	O - AC/AC	94	7/16/2022	
C040161	24012	CANYON VISTA DRIVE	GLENN RANCH WAY	SLEEPING OAK DRIVE	G	988	37	36,556	R - Residential/Local	A - AC	93	7/16/2022	
C040162	16692	CAPITAL DRIVE	BAKE PKWY	EMPIRE DR	D	338	40	13,520	R - Residential/Local	A - AC	70	7/17/2022	
C040163	13819	CAPRI	DEL PADRE	CUL DE SAC	F	587	33	19,371	R - Residential/Local	A - AC	93	7/16/2022	
C040164	13239	CARDINAL PLACE	ROBIN ST	CUL DE SAC	A	328	33	10,824	R - Residential/Local	A - AC	75	7/19/2022	

Local - Appendix B												
Street Inventory - Current Condition									City of Lake Forest, CA			
Section Description									Section Attributes			
StreetID	Section ID	Street Name	Begin Street	End Street	Area ID	Length of Segment (ft)	Width of Segment (ft)	Pavement Area (sqft)	Class	Surface Type	Current PCI	Last PCI Update
C040165	24098	CARILLON PLACE	RUE DE VALORE	CALOTTE PLACE	F	715	33	23,595	R - Residential/Local	A - AC	93	7/16/2022
C040166	13244	CARMEL DRIVE	LIDO LN	NE & SW CUL DE SAC	A	876	33	28,908	R - Residential/Local	O - AC/AC	84	7/18/2022
C040167	13832	CARRELAGE LANE	ENFILDE AVENUE	CUL DE SAC	F	558	33	18,414	R - Residential/Local	A - AC	93	7/16/2022
C040168	13643	CASA VERDE	DEL PADRE N/	CUL DE SAC	F	463	33	15,279	R - Residential/Local	O - AC/AC	94	7/16/2022
C040169	13258	CASEY ROAD	SUTTON DR	JARROW LN	A	233	37	8,621	R - Residential/Local	A - AC	53	7/18/2022
C040735	25091	CASPIAN	COOPER	DURANGO	D	868	33	28,644	R - Residential/Local	A - AC	78	7/17/2022
C040736	25092	CASSIN	MANZANILLO	SWIFT	D	249	33	8,217	R - Residential/Local	A - AC	93	7/17/2022
C040737	25093	CASTELLANA	CUL DE SAC	UMBRIA	D	575	25	14,375	R - Residential/Local	A - AC	93	7/17/2022
C040726	25729	CATALINA	DIMENSION DR	ALTON PKWY	D	2,907	36	104,652	L - Local (7)	A - AC	92	7/17/2022
C040726	25730	CATALINA	ALTON	LAUREL	D	621	38	25,578	R - Residential/Local	A - AC	85	7/17/2022
C040170	13277	CAVAN LANE	GALWAY DR	DUNDEE DR	D	180	33	5,940	R - Residential/Local	A - AC	87	7/20/2022
C040171	13278	CAVANAUGH ROAD	EAGLEMONT AVE	GOWDY AVE	B	771	32	24,672	R - Residential/Local	A - AC	74	7/18/2022
C040171	13279	CAVANAUGH ROAD	ROCKFIELD BLVD	MC COY RD	B	1,043	32	33,376	R - Residential/Local	O - AC/AC	87	7/19/2022
C040171	13280	CAVANAUGH ROAD	MC COY RD	OSPREY ST	B	886	35	31,010	R - Residential/Local	O - AC/AC	87	7/19/2022
C040171	13281	CAVANAUGH ROAD	OSPREY ST	BUNBURY DR	B	817	35	28,595	R - Residential/Local	O - AC/AC	87	7/19/2022
C040171	13282	CAVANAUGH ROAD	CORTA CRESTA	CALLE EL TORO GRANDE	B	1,424	33	46,992	R - Residential/Local	A - AC	78	7/19/2022
C040171	13283	CAVANAUGH ROAD	BELQUEST DR	CUL DE SAC	B	226	33	7,458	R - Residential/Local	A - AC	83	7/20/2022
C040172	13291	CEDAR POINT CIRCLE	JAGGER ST	CUL DE SAC	A	171	33	5,643	R - Residential/Local	A - AC	66	7/18/2022
C040173	13760	CEDAR RIDGE ROAD	SADDEBACK RANCH RD	WILLOW BROOK LN	G	1,280	37	47,360	R - Residential/Local	A - AC	93	7/16/2022
C040174	13289	CEDARBROOK CIRCLE	RESPIR RD	CUL DE SAC	B	125	39	4,875	R - Residential/Local	O - AC/AC	80	7/18/2022
C040175	13292	CEDARSPRING	CHERRY AVE	GLEN ACRES	C	394	37	14,578	R - Residential/Local	A - AC	84	7/20/2022
C040175	13293	CEDARSPRING	GLEN ACRES	CUL DE SAC	C	896	37	33,152	R - Residential/Local	A - AC	82	7/20/2022
C040176	24102	CELONOVA	RUE DE VALORE	CUL DE SAC	F	709	38	26,942	R - Residential/Local	A - AC	93	7/16/2022
C040177	13763	CENTRE DRIVE	ROCKFIELD BLVD	ASPAN ST	A	994	60	59,640	R - Residential/Local	A - AC	67	7/18/2022
C040178	13320	CHAPARRAL LANE	RIDGE ROUTE DR	CUL DE SAC	C	427	33	14,091	R - Residential/Local	O - AC/AC	94	7/20/2022
C040179	13322	CHAPEL HILL DRIVE	ROCKFORD DR	AUBURN DALE DR	C	797	36	28,692	R - Residential/Local	O - AC/AC	94	7/19/2022
C040180	13335	CHARFORD WAY	PITTSFORD DR NE/	CUL DE SAC	E	607	33	20,031	R - Residential/Local	A - AC	80	7/20/2022
C040181	13348	CHASTER ROAD	MAMMOTH CIR	PINE FLAT CIR	C	614	34	20,876	R - Residential/Local	O - AC/AC	93	7/19/2022
C040182	24105	CHATRI CIRCLE	ARCELLA CIRCLE	CUL DE SAC	F	374	33	12,342	R - Residential/Local	A - AC	92	7/16/2022
C040183	13353	CHERRY AVENUE	FRONT ST	JERONIMO RD	B	1,178	18	21,204	R - Residential/Local	A - AC	76	7/19/2022
C040183	13354	CHERRY AVENUE	PRINCETON WY	TRABUCO RD	C	1,152	23	26,496	R - Residential/Local	O - AC/AC	88	7/19/2022
C040183	13355	CHERRY AVENUE	JERONIMO	ASHBROOK	C	1,214	40	48,560	R - Residential/Local	O - AC/AC	85	7/19/2022
C040183	13356	CHERRY AVENUE	ASHBROOK	FERNBANK	C	1,079	23	24,817	R - Residential/Local	O - AC/AC	93	7/19/2022
C040183	13357	CHERRY AVENUE	FERNBANK	CRESTBROOK	C	1,020	18	18,360	R - Residential/Local	O - AC/AC	94	7/19/2022
C040183	13358	CHERRY AVENUE	CRESTBROOK	PRINCETON WY	C	617	23	14,191	R - Residential/Local	O - AC/AC	94	7/19/2022
C040183	13361	CHERRY AVENUE	TRABUCO	DARRIN	E	748	23	17,204	R - Residential/Local	O - AC/AC	83	7/19/2022
C040184	13366	CHERYL WAY	MANALASTAS DR	MANALASTAS DR	E	518	33	17,094	R - Residential/Local	A - AC	78	7/19/2022
C040185	13328	CHEYENNE	PALOMA	END	F	371	33	12,243	R - Residential/Local	A - AC	93	7/16/2022
C040738	25094	CHICORY	PERA	CATALINA	D	198	28	5,544	R - Residential/Local	A - AC	93	7/17/2022
C040186	25073	CHIMNEY ROCK	WILLOWBROOK	END	G	591	33	19,503	R - Residential/Local	A - AC	93	7/16/2022
C040187	13399	CINDY LANE	SANDRA ST	CUL DE SAC	A	528	33	17,424	R - Residential/Local	O - AC/AC	63	7/19/2022
C040188	13400	CINNAMON ROAD	TIMBERLINE WY	CUL DE SAC	C	689	37	25,493	R - Residential/Local	O - AC/AC	92	7/19/2022
C050000	10000	CIVIC CENTER DR	INDIAN OCEAN DR	OLYMPUS		220	37	20,757	R - Residential/Local	A - AC	90	7/16/2022
C040796	25083	CIVIC CENTER DRIVE	COMMERCE DRIVE	END	D	1,411	40	56,440	R - Residential/Local	A - AC	93	7/16/2022
C040189	13406	CLAIREMONT PLACE	CRANBRIDGE DR	CUL DE SAC	E	220	33	7,260	R - Residential/Local	O - AC/AC	83	7/20/2022
C040190	13417	CLAUDE CIRCLE	BAYES ST NE/	CUL DE SAC	C	387	30	11,610	R - Residential/Local	A - AC	90	7/20/2022
C040190	13418	CLAUDE CIRCLE	BLOSSOM PARK SW/	CUL DE SAC	C	377	30	11,310	R - Residential/Local	A - AC	88	7/20/2022
C040191	13420	CLEAN BROOK	HEATHER BROOK	KARI BROOK	E	269	31	8,339	R - Residential/Local	O - AC/AC	81	7/20/2022



Local - Appendix B		Street Inventory - Current Condition							City of Lake Forest, CA				
Section Description						Section Attributes							
StreetID	Section ID	Street Name	Begin Street	End Street	Area ID	Length of Segment (ft)	Width of Segment (ft)	Pavement Area (sqft)	Class	Surface Type	Current PCI	Last PCI Update	
C040192	13422	CLIFDEN COURT	KENMARE DR NE/	CUL DE SAC	D	187	35	6,545	R - Residential/Local	A - AC	59	7/20/2022	
C040739	25095	CLOVER	SAGE	HONEYSUCKLE	D	746	33	24,618	R - Residential/Local	A - AC	51	7/17/2022	
C040193	13433	COACHMAN WAY	LARCHMONT DR	CRANBRIDGE DR	E	364	33	12,012	R - Residential/Local	A - AC	89	7/20/2022	
C040194	12827	COCA	ALONDA NW/	CUL DE SAC	F	912	33	30,096	R - Residential/Local	O - AC/AC	94	7/16/2022	
C040195	13438	COLDBROOK	HAZELWOOD	CUL DE SAC	C	354	33	11,682	R - Residential/Local	A - AC	93	7/20/2022	
C040196	13440	COLEFORD STREET	DUNE MEAR RD	LOUMONT DR	B	627	36	22,572	R - Residential/Local	A - AC	71	7/19/2022	
C040196	13441	COLEFORD STREET	COSTA BELLA DR	RIDGE ROUTE DR	B	171	33	5,643	R - Residential/Local	O - AC/AC	84	7/19/2022	
C040197	25044	COMMERCENTRE DRIVE	DIMENSION DRIVE	BISCAYNE BAY DR	D	2,460	60	147,600	L - Local (7)	O - AC/AC	85	7/17/2022	
C040197	25045	COMMERCENTRE DRIVE	BISCAYNE DR	BAKE PKWY	D	965	60	57,900	L - Local (7)	O - AC/AC	83	7/17/2022	
C040198	13816	CONDESA	ALTON PKWY.	BLAZEWOOD	F	397	37	14,689	R - Residential/Local	A - AC	93	7/16/2022	
C040199	13458	CONNEMARA COURT	KIRKWALL LN	CUL DE SAC	D	371	33	12,243	R - Residential/Local	A - AC	82	7/20/2022	
C040200	23962	COOK	TOWNE CENTRE DR	WRIGHT	D	784	37	29,008	R - Residential/Local	A - AC	58	7/17/2022	
C040201	25040	COOKS BAY DRIVE	ARCTIC OCEAN DRIVE	BAKE PARKWAY	D	256	40	10,240	R - Residential/Local	A - AC	85	7/17/2022	
C040740	25096	COOPER	CASPIAN	FUCHSIA	D	829	33	27,357	R - Residential/Local	A - AC	81	7/17/2022	
C040202	13469	CORAL WOOD STREET	DESERT WOOD ST	LAUREL WOOD ST	C	443	33	14,619	R - Residential/Local	A - AC	93	7/20/2022	
C040203	13700	CORALITA	PITTSFORD DR	MIRALINDA	E	886	33	29,238	R - Residential/Local	A - AC	68	7/20/2022	
C040204	13471	CORBY DRIVE	FERNLEAF DR	TWINFORD DR	E	249	37	9,213	R - Residential/Local	A - AC	93	7/20/2022	
C040205	13764	CORNELIUS DRIVE	EL TORO RD SE/	CUL DE SAC	B	912	36	32,832	R - Residential/Local	O - AC/AC	84	7/19/2022	
C040206	12899	CORONADO	PALOMA	MONTECILO	F	410	33	13,530	R - Residential/Local	O - AC/AC	93	7/16/2022	
C040207	13793	COROZAL	BLANCO	SANTA RITA	F	541	37	20,017	R - Residential/Local	O - AC/AC	94	7/16/2022	
C040208	13496	CORTA CRESTA DRIVE	LA VACA ST	TULIP ST	B	282	34	9,588	R - Residential/Local	A - AC	69	7/19/2022	
C040208	13497	CORTA CRESTA DRIVE	CAVANAUGH RD	ENTRADOS DR	B	502	33	16,566	R - Residential/Local	A - AC	74	7/19/2022	
C040208	13498	CORTA CRESTA DRIVE	ENTRADOS DR	COSTA BELLA DR	B	978	33	32,274	R - Residential/Local	A - AC	71	7/19/2022	
C040208	13870	CORTA CRESTA DRIVE	TULIP ST	EL CABALLO ST	B	292	33	9,636	R - Residential/Local	A - AC	60	7/19/2022	
C040209	13503	COSTA BELLA DRIVE	CORTA CRESTA DR	BLACKFOOT DR	B	315	33	10,395	R - Residential/Local	A - AC	78	7/19/2022	
C040209	13504	COSTA BELLA DRIVE	BLACKFOOT DR	CALLE EL TORO GRANDE	B	1,093	33	36,069	R - Residential/Local	O - AC/AC	87	7/19/2022	
C040209	13506	COSTA BELLA DRIVE	RIDGE ROUTE DR	VISTA FUSCO	C	1,424	33	46,992	R - Residential/Local	A - AC	93	7/20/2022	
C040210	13514	COUNCIL BLUFFS AVENUE	JAGGER ST	BIG TIMBER ST	A	295	33	9,735	R - Residential/Local	A - AC	54	7/18/2022	
C040211	13519	COUNTRY RIDGE CR	CUL DE SAC NW/	VISTA ESTATE DR	E	184	23	4,232	R - Residential/Local	A - AC	76	7/20/2022	
C040212	13520	COUNTRYSIDE DR	RUSHFORD DR	NORMANDEALE DR	E	1,900	23	43,700	R - Residential/Local	O - AC/AC	90	7/20/2022	
C040213	13883	COVENTRY LANE	BRIGHTON LN S/	CUL DE SAC	E	256	33	8,448	R - Residential/Local	A - AC	72	7/20/2022	
C040214	13710	COZUMEL	BLANCO NW/	CUL DE SAC	F	279	33	9,207	R - Residential/Local	A - AC	93	7/16/2022	
C040215	13534	CRANBRIDGE DRIVE	VALLEYMONT RD	COACHMAN WY	E	1,112	37	41,144	R - Residential/Local	O - AC/AC	83	7/20/2022	
C040216	13536	CRANBROOKE DRIVE	GLENMEADOWS DR	NORTH HAMPTON WY	E	906	34	30,804	R - Residential/Local	A - AC	82	7/20/2022	
C040217	13537	CRANE STREET	PEACOCK ST	CUL DE SAC	A	1,001	37	37,037	R - Residential/Local	A - AC	65	7/19/2022	
C040218	13546	CREEKSIDE DR	EL TORO RD	SUNLIGHT CREEK	E	469	17	7,973	R - Residential/Local	O - AC/AC	84	7/20/2022	
C040219	25038	CRESCENT BAY DRIVE	ARCTIC OCEAN DRIVE	BAKE PARKWAY	D	1,348	40	53,920	R - Residential/Local	A - AC	67	7/17/2022	
C040220	13548	CRESCENT ROAD	MULLIN RD	ELROND LN	A	699	37	25,863	R - Residential/Local	A - AC	72	7/18/2022	
C040741	25097	CRESS	CLOVER	MONARCH	D	316	27	8,532	R - Residential/Local	A - AC	80	7/17/2022	
C040741	25098	CRESS	MONARCH	HYACINTH	D	201	27	5,427	R - Residential/Local	A - AC	93	7/17/2022	
C040221	13553	CRESTBROOK	CHERRY AVE	SOUTHBROOK	C	148	37	5,476	R - Residential/Local	O - AC/AC	94	7/19/2022	
C040222	13561	CRIPPLE CREEK	PONCHA SPRING N & S/	CUL DE SACS	E	390	32	12,480	R - Residential/Local	O - AC/AC	72	7/20/2022	
C040223	13604	CRYSTAL CIRCLE	SHASTA LAKE RD	CUL DE SAC	C	689	33	22,737	R - Residential/Local	O - AC/AC	90	7/19/2022	
C040224	13619	CURRANT CREEK	SUMMER CREEK	KARI BROOK	E	587	32	18,784	R - Residential/Local	O - AC/AC	86	7/20/2022	
C040225	15061	DA VINCI	PAULING	DESCARTES	F	1,243	40	49,720	R - Residential/Local	A - AC	92	7/16/2022	
C040742	25099	DAHLIA	TIGERLILY	CUL DE SAC	D	320	33	10,560	R - Residential/Local	A - AC	70	7/17/2022	
C040226	14005	DALEVIEW DRIVE	LOS ALISOS BLVD	FORDVIEW ST	B	167	33	5,511	R - Residential/Local	A - AC	90	7/18/2022	
C040227	14027	DANBY DRIVE	MULLIN RD	CUL DE SAC	A	282	33	9,306	R - Residential/Local	A - AC	47	7/18/2022	

Local - Appendix B		Street Inventory - Current Condition							City of Lake Forest, CA			
Section Description									Section Attributes			
StreetID	Section ID	Street Name	Begin Street	End Street	Area ID	Length of Segment (ft)	Width of Segment (ft)	Pavement Area (sqft)	Class	Surface Type	Current PCI	Last PCI Update
C040228	14028	DANBY WAY	MIDCREST DR SW/	CUL DE SAC	E	151	33	4,983	R - Residential/Local	O - AC/AC	70	7/20/2022
C040229	14038	DARRIN DRIVE	CHERRY AVE	ELOISE DR	E	144	38	5,472	R - Residential/Local	O - AC/AC	88	7/19/2022
C040230	14039	DARTMOUTH CIRCLE	FOXBOROUGH WY	CUL DE SAC	C	509	33	16,797	R - Residential/Local	O - AC/AC	94	7/19/2022
C040231	14046	DAYTON DRIVE	SERRANO RD	WINDWOOD LN	C	692	37	25,604	R - Residential/Local	O - AC/AC	93	7/19/2022
C040232	14056	DEBRA STREET	TONIA AVE	JONATHAN AVE	C	646	33	21,318	R - Residential/Local	A - AC	93	7/19/2022
C040233	23963	DEFINITION	GLENN RANCH RD	ICON	G	1,096	37	40,552	R - Residential/Local	A - AC	90	7/16/2022
C040234	14086	DEL PADRE	MIMOSA	CUL DE SAC	F	951	33	31,383	R - Residential/Local	O - AC/AC	93	7/16/2022
C040235	14100	DENSMORE DRIVE	FERNLEAF DR	BELLCROFT DR	E	262	37	9,694	R - Residential/Local	O - AC/AC	91	7/20/2022
C040236	15063	DESCARTES	PAULING	DA VINCI	F	988	40	39,520	R - Residential/Local	A - AC	93	7/16/2022
C040237	14107	DESERT WOOD STREET	CORAL WOOD ST	WILLOW WOOD ST	C	233	34	7,922	R - Residential/Local	A - AC	93	7/20/2022
C040238	14111	DEVONSHIRE COURT	RUSHFORD DR W/	CUL DE SAC	E	197	33	6,501	R - Residential/Local	O - AC/AC	79	7/20/2022
C040239	14112	DEVONSHIRE DRIVE	PARKHILL RD	GRAYSTON DR	B	594	37	21,978	R - Residential/Local	A - AC	75	7/18/2022
C040240	15111	DIMENSION DRIVE	LAKE FOREST DR	PRISM PL	D	2,195	33	72,435	L - Local (7)	O - AC/AC	91	7/17/2022
C040240	23994	DIMENSION DRIVE	PRISM PL	BAKE PKWY	D	1,680	33	55,440	L - Local (7)	A - AC	84	7/17/2022
C040240	25487	DIMENSION DRIVE	BAKE PKWY	PRISM PL	D	1,693	33	55,869	L - Local (7)	A - AC	85	7/17/2022
C040240	25488	DIMENSION DRIVE	PRISM PL	LAKE FOREST DR	D	2,225	33	73,425	L - Local (7)	A - AC	89	7/17/2022
C040240	25727	DIMENSION DRIVE	BAKE PKWY	MONARCH BLVD	D	961	36	34,596	L - Local (7)	A - AC	88	7/17/2022
C040743	25100	DOGWOOD	GOLDENROD	HOLLYHOCK	D	838	33	27,654	R - Residential/Local	A - AC	83	7/17/2022
C040241	14424	DONEGAL LANE	GALWAY DR	CUL DE SAC	D	879	33	29,007	R - Residential/Local	O - AC/AC	84	7/20/2022
C040242	14130	DONNA LANE	DEBRA ST	CUL DE SAC	C	174	33	5,742	R - Residential/Local	A - AC	91	7/19/2022
C040243	15092	DORADO DRIVE	PENDLETON RD	CUL DE SAC	G	2,241	40	89,640	R - Residential/Local	A - AC	88	7/16/2022
C040244	14142	DOWNLAND ROAD	GRAYSTON DR	EL ROND LN	B	420	36	15,120	R - Residential/Local	O - AC/AC	88	7/18/2022
C040245	14144	DREXEL WAY	ELSBERRY WY N/	CUL DE SAC	E	787	33	25,971	R - Residential/Local	A - AC	72	7/20/2022
C040246	14148	DUBLIN STREET	ARDEN ST	LOTUS LN	A	243	33	8,019	R - Residential/Local	O - AC/AC	76	7/18/2022
C040247	14445	DUNBAR DRIVE	STONEHAVEN LN	MC INTOSH LN	D	367	33	12,111	R - Residential/Local	A - AC	71	7/20/2022
C040248	14154	DUNDEE DRIVE	STONE HAVEN LN	CUL DE SAC	D	1,017	33	33,561	R - Residential/Local	O - AC/AC	81	7/20/2022
C040249	14155	DUNE MEAR ROAD	GOWDY AVE	EAGLEMONT AVE	B	705	32	22,560	R - Residential/Local	O - AC/AC	89	7/18/2022
C040249	14156	DUNE MEAR ROAD	EAGLEMONT AVE	ROCKFIELD BLVD	B	161	32	5,152	R - Residential/Local	A - AC	66	7/19/2022
C040249	14157	DUNE MEAR ROAD	BIRDROCK DR	GRAYSTON DR	B	538	32	17,216	R - Residential/Local	O - AC/AC	85	7/18/2022
C040249	14158	DUNE MEAR ROAD	MC COY RD	OSPREY ST	B	886	33	29,238	R - Residential/Local	A - AC	89	7/19/2022
C040249	14159	DUNE MEAR ROAD	REDLEN ST	BUNBURY DR	B	581	37	21,497	R - Residential/Local	A - AC	82	7/19/2022
C040249	14160	DUNE MEAR ROAD	CORTA CRESTA DR	BLACKFOOT DR	B	295	33	9,735	R - Residential/Local	O - AC/AC	77	7/19/2022
C040249	14161	DUNE MEAR ROAD	BLACKFOOT DR	CALLE EL TORO GRANDE	B	1,106	33	36,498	R - Residential/Local	O - AC/AC	73	7/19/2022
C040250	14162	DUNKENFIELD CIRCLE	BLOSSOM PARK ST	CUL DE SAC	C	486	30	14,580	R - Residential/Local	A - AC	89	7/20/2022
C040250	15064	DUNKENFIELD CIRCLE	BAYES ST	CUL DE SAC	C	512	30	15,360	R - Residential/Local	A - AC	90	7/20/2022
C040744	25101	DURANGO	CASPIAN	BARBERRY	D	257	33	8,481	R - Residential/Local	A - AC	90	7/17/2022
C040251	14165	DURYEA DRIVE	GOWDY AVE	EAGLEMONT AVE	B	689	32	22,048	R - Residential/Local	A - AC	75	7/18/2022
C040251	14166	DURYEA DRIVE	ROCKFIELD BLVD	GRAYSTON DR	B	761	32	24,352	R - Residential/Local	A - AC	69	7/19/2022
C040251	14167	DURYEA DRIVE	OSPREY ST	REDLIN ST	B	289	33	9,537	R - Residential/Local	O - AC/AC	90	7/19/2022
C040252	14169	DYLAN AVENUE	EL ROND LN	JAGGER ST	A	696	37	25,752	R - Residential/Local	O - AC/AC	83	7/18/2022
C040252	14170	DYLAN AVENUE	JAGGER ST	MUIRLANDS BLVD	A	646	37	23,902	R - Residential/Local	O - AC/AC	80	7/18/2022
C040253	14172	EAGLE LAKE CIRCLE	WINDING WY	CUL DE SAC	C	331	33	10,923	R - Residential/Local	O - AC/AC	94	7/19/2022
C040254	14171	EAGLE STREET	PEACOCK ST	JERONIMO RD	A	144	37	5,328	R - Residential/Local	O - AC/AC	81	7/19/2022
C040255	14173	EAGLEMONT AVENUE	CAVANAUGH RD	DURYEA DR	B	781	32	24,992	R - Residential/Local	A - AC	59	7/18/2022
C040256	14185	EASTRIDGE DRIVE	CRANBROOKE DR NW&SE/	CUL DE SACS	E	810	33	26,730	R - Residential/Local	O - AC/AC	84	7/20/2022
C040257	15016	ECHO PASS ROAD	SYCAMORE GLEN DR N/	CUL DE SAC	G	984	34	33,456	R - Residential/Local	A - AC	93	7/16/2022
C040745	25102	ECLIPSE	JASMINE	PROMINENCE	D	846	33	27,918	R - Residential/Local	A - AC	93	7/17/2022
C040258	14201	EL CABALLO STREET	CORTA CRESTA DR	CALLE EL TORO GRANDE	B	1,388	33	45,804	R - Residential/Local	O - AC/AC	76	7/19/2022

Local - Appendix B												
Street Inventory - Current Condition									City of Lake Forest, CA			
Section Description									Section Attributes			
StreetID	Section ID	Street Name	Begin Street	End Street	Area ID	Length of Segment (ft)	Width of Segment (ft)	Pavement Area (sqft)	Class	Surface Type	Current PCI	Last PCI Update
C040258	14202	EL CABALLO STREET	BELQUEST DR	CUL DE SAC	B	436	33	14,388	R - Residential/Local	O - AC/AC	78	7/20/2022
C040259	14219	EL GATO WAY	JUTEWOOD PL	BUNBURY DR	B	289	36	10,404	R - Residential/Local	O - AC/AC	91	7/19/2022
C040260	14229	EL PERRO STREET	JUTEWOOD PL NE/	CUL DE SAC	B	532	36	19,152	R - Residential/Local	A - AC	45	7/19/2022
C040261	14299	EL ROND LANE	DOWNLAND RD	RIDGE ROUTE DR	B	748	37	27,676	R - Residential/Local	O - AC/AC	91	7/18/2022
C040261	14300	EL ROND LANE	RIDGE ROUTE DR	DYLAN AVE	A	981	37	36,297	R - Residential/Local	O - AC/AC	79	7/18/2022
C040262	14244	EL TORO FRONTAGE RD	EL TORO RD N/	CUL DE SAC	B	1,162	34	39,508	R - Residential/Local	A - AC	82	7/19/2022
C040264	14286	ELDERWOOD	ALMONDWOOD	ASPENWOOD	D	1,193	32	38,176	R - Residential/Local	A - AC	66	7/17/2022
C040265	15056	ELDORADO	ALAMITOS W/	CUL DE SAC	F	243	33	8,019	R - Residential/Local	A - AC	93	7/16/2022
C040266	23964	ELLIPSE	GLENN RANCH RD	53' S/ ICON (BEND IN ROAD)	G	1,326	37	49,062	R - Residential/Local	A - AC	89	7/16/2022
C040267	14296	ELMCREST WAY	PITTSFORD DR E/	CUL DE SAC	E	886	33	29,238	R - Residential/Local	A - AC	78	7/20/2022
C040268	14298	ELOISE DRIVE	LORRI DR	SALLY DR	E	466	33	15,378	R - Residential/Local	O - AC/AC	59	7/19/2022
C040269	14301	ELSBERRY WAY	WINDSONG DR	BELLCROFT DR	E	1,122	37	41,514	R - Residential/Local	O - AC/AC	85	7/20/2022
C040270	14303	EMERSON STREET	OSWEGO ST	HICKORY HILLS AVE	A	161	33	5,313	R - Residential/Local	A - AC	68	7/18/2022
C040271	13874	EMPIRE DRIVE	CAPITAL DR	NORTH POINTE DR	D	1,053	40	42,120	R - Residential/Local	A - AC	78	7/17/2022
C040272	14308	EMYVALE CT	KIRKWALL LN SE/	CUL DE SAC	D	331	33	10,923	R - Residential/Local	A - AC	87	7/20/2022
C040273	15022	ENCINAL	SANTA MARIA	SAUCITO	F	466	33	15,378	R - Residential/Local	A - AC	93	7/16/2022
C040274	15076	ENFILADE AVENUE	CARRELAGES	BIENVENU DRIVE	F	1,467	37	54,279	R - Residential/Local	A - AC	93	7/16/2022
C040275	14228	ENTRADA	PALOMA	ALTAVISTA	F	151	33	4,983	R - Residential/Local	O - AC/AC	94	7/16/2022
C040276	14322	ENTRADOS DRIVE	BUNBURY DR	MUIRLANDS BLVD	B	197	37	7,289	R - Residential/Local	A - AC	70	7/19/2022
C040276	14323	ENTRADOS DRIVE	MUIRLANDS BLVD	CORTA CRESTA DR	B	187	32	5,984	R - Residential/Local	A - AC	75	7/19/2022
C040277	14330	ERIN COURT	KIRKWALL LN SE/	CUL DE SAC	D	217	33	7,161	R - Residential/Local	A - AC	66	7/20/2022
C040278	24115	ESPALIER	TORINO DRIVE	CUL DE SAC	F	633	33	20,889	R - Residential/Local	A - AC	93	7/16/2022
C040279	14355	ESROSE COURT	CHERRY AVE	CUL DE SAC	C	492	33	16,236	R - Residential/Local	O - AC/AC	94	7/20/2022
C040280	24116	ESTERNAY DRIVE	RUE DE FORTUNA	CUL DE SAC	F	1,539	37	56,943	R - Residential/Local	A - AC	93	7/16/2022
C040281	24117	ESTRADE PLACE	TAVELLE PLACE	LUNETTE AVENUE	F	387	37	14,319	R - Residential/Local	A - AC	91	7/16/2022
C040282	24118	EVASE AVENUE	RUE DE VALORE	PARALLE AVENUE	F	154	37	5,698	R - Residential/Local	A - AC	93	7/16/2022
C050010	10000	EXECUTIVE DR	JERONIMO RD	2ND ST		368	40	28,120	R - Residential/Local	A - AC	56	10/30/2020
C040283	14380	EXTON AVENUE	RIMGATE DR	CUL DE SAC	E	371	37	13,727	R - Residential/Local	O - AC/AC	86	7/20/2022
C040284	13943	FAIRFIELD	CANTORA E/ & W/	CUL DE SACS	F	1,129	33	37,257	R - Residential/Local	O - AC/AC	94	7/16/2022
C040285	14398	FALCON STREET	CRANE ST	PHEASANT ST	A	394	33	13,002	R - Residential/Local	A - AC	44	7/19/2022
C040286	14373	FALKIRK LANE	DUNDEE DR	PITTFORD	D	945	33	31,185	R - Residential/Local	A - AC	68	7/20/2022
C040287	14402	FALLBROOK	CHERRY AVE W/	CUL DE SAC	E	561	33	18,513	R - Residential/Local	A - AC	93	7/19/2022
C040288	14404	FALLENWOOD	AUTUMNWOOD	VALEWOOD	D	883	32	28,256	R - Residential/Local	A - AC	44	7/17/2022
C040289	14407	FARTHING STREET	STEARNS CIR	JERONIMO RD	B	787	37	29,119	R - Residential/Local	A - AC	68	7/20/2022
C040290	24119	FASCIA PLACE	RUE DE FORTUNA	ENFILADE AVENUE	F	108	37	3,996	R - Residential/Local	A - AC	85	7/16/2022
C040291	15025	FAWN RIDGE ROAD	RED BLUFF DR	SADDLEBACK RANCH ROAD	G	814	37	30,118	R - Residential/Local	O - AC/AC	85	7/16/2022
C040291	15038	FAWN RIDGE ROAD	JASPER HILL RD	RED BLUFF DR	G	653	37	24,161	R - Residential/Local	O - AC/AC	85	7/16/2022
C040292	14431	FERNBANK	CHERRY AVE	HAZELWOOD	C	295	37	10,915	R - Residential/Local	A - AC	93	7/20/2022
C040293	13961	FERNLEAF DRIVE	DENSMORE DR	RIMHURST DR	E	515	33	16,995	R - Residential/Local	O - AC/AC	81	7/16/2022
C040293	14432	FERNLEAF DRIVE	LAKE FOREST DR	DENSMORE DR	E	1,106	37	40,922	R - Residential/Local	O - AC/AC	91	7/16/2022
C040746	25103	FINCH	HERON	HERON	D	1,674	33	55,242	R - Residential/Local	A - AC	81	7/17/2022
C040294	15021	FLORES	SANTA MARIA N/ & S/	CUL DE SACS	F	643	33	21,219	R - Residential/Local	A - AC	93	7/16/2022
C040295	14474	FORDVIEW STREET	ROCKFIELD BLVD	CUL DE SAC	B	1,355	34	46,070	R - Residential/Local	A - AC	79	7/18/2022
C040296	14475	FOREST MEADOW DRIVE	NORMANDEALE DR	CUL DE SAC	E	610	33	20,130	R - Residential/Local	O - AC/AC	58	7/20/2022
C040297	25489	FOREST RIDGE DRIVE	LAKE FOREST DR	END	D	394	40	15,760	R - Residential/Local	A - AC	61	7/17/2022
C040298	14476	FORESTWOOD	AUTUMNWOOD	VALEWOOD	D	804	32	25,728	R - Residential/Local	A - AC	61	7/17/2022
C040747	25104	FORSTER	PINYON	CUL DE SAC	D	717	33	23,661	R - Residential/Local	A - AC	93	7/17/2022
C040299	14480	FORTUNE DRIVE	EL ROND LN	CUL DE SAC	A	535	33	17,655	R - Residential/Local	A - AC	93	7/18/2022

Local - Appendix B		Street Inventory - Current Condition							City of Lake Forest, CA			
Section Description						Section Attributes						
StreetID	Section ID	Street Name	Begin Street	End Street	Area ID	Length of Segment (ft)	Width of Segment (ft)	Pavement Area (sqft)	Class	Surface Type	Current PCI	Last PCI Update
C040300	14491	FOXBOROUGH WAY	TOLEDO WY	WILLIAMSBURG CT	C	1,007	36	36,252	R - Residential/Local	O - AC/AC	94	7/19/2022
C040301	14500	FRONT STREET	OLIVE AVE	END	B	719	36	25,884	R - Residential/Local	A - AC	71	7/19/2022
C040301	25486	FRONT STREET	OLIVE WY	CHERRY AVE	B	354	37	13,098	R - Residential/Local	A - AC	83	7/19/2022
C040748	25105	FUCHSIA	COOPER	CUL DE SAC	D	781	33	25,773	R - Residential/Local	A - AC	83	7/17/2022
C040302	25505	FUERTE DRIVE	WINDROW DR	VALENCIA CIR	E	318	41	13,038	L - Local (7)	A - AC	91	7/20/2022
C040303	15073	GALEANA	CANTORA	CUL DE SAC	F	801	33	26,433	R - Residential/Local	O - AC/AC	94	7/16/2022
C040304	14502	GALWAY DRIVE	DONEGAL LN	STERLING DR	D	771	33	25,443	R - Residential/Local	O - AC/AC	87	7/20/2022
C040749	25106	GARDENIA	MORNING GLORY	SNAPDRAGON	D	446	33	14,718	R - Residential/Local	A - AC	52	7/17/2022
C040305	14515	GATES STREET	MULLIN RD	CUL DE SAC	A	133	33	4,389	R - Residential/Local	A - AC	71	7/18/2022
C040307	14517	GEMWOOD DRIVE & CDS	HIGH PINE RD	PENFIELD ST	B	810	33	26,730	R - Residential/Local	A - AC	84	7/18/2022
C040307	14517N	GEMWOOD DRIVE & CDS	GEMWOOD DR	N CDS	B	167	30	5,010	R - Residential/Local	A - AC	80	7/18/2022
C040307	14517N2	GEMWOOD DRIVE & CDS	GEMWOOD DR	S CDS	B	159	30	4,770	R - Residential/Local	A - AC	78	7/18/2022
C040306	14518	GEMWOOD DRIVE	BELGREEN PL	E END	B	139	32	4,448	R - Residential/Local	A - AC	76	7/18/2022
C040308	13941	GINGER ROAD	TIMBERLINE WY	CUL DE SAC	C	587	37	21,719	R - Residential/Local	O - AC/AC	93	7/19/2022
C040309	14540	GLEN ACRES	CEDARSPRING	SPRINGWATER	C	384	37	14,208	R - Residential/Local	A - AC	93	7/19/2022
C040310	14546	GLENMEADOWS DRIVE	EL TORO RD	WHEATON TERRACE	E	685	37	25,345	R - Residential/Local	A - AC	78	7/20/2022
C040310	14547	GLENMEADOWS DRIVE	WHEATON TERRACE	NORTHAMPTON WY	E	588	37	21,756	L - Local (7)	A - AC	85	7/20/2022
C040312	15036	GLENN RANCH WAY	SHADOW OAK DR	MISTY RIDGE LN	G	292	33	9,636	R - Residential/Local	A - AC	93	7/16/2022
C040313	14548	GLENNHURST	BROOKHAVEN SE/	CUL DE SAC	C	387	33	12,771	R - Residential/Local	A - AC	90	7/19/2022
C040314	14553	GOLDEN EAGLE LANE	GOWDY AVE	BLUE BIRD DR	B	190	25	4,750	R - Residential/Local	A - AC	85	7/18/2022
C040750	25107	GOLDENROD	DOGWOOD	BELLFLOWER	D	1,591	33	52,503	R - Residential/Local	A - AC	79	7/17/2022
C040315	14560	GONDOR DRIVE	ROCKFIELD BLVD	GRAYSTON DR	B	732	37	27,084	R - Residential/Local	O - AC/AC	91	7/18/2022
C040316	14565	GOWDY AVENUE	CAVANAUGH RD	DURYEA DR	B	997	35	34,895	R - Residential/Local	O - AC/AC	90	7/18/2022
C040316	14566A	GOWDY AVENUE	DURYEA DR	BEND AT FORK	B	837	35	29,295	R - Residential/Local	A - AC	78	7/18/2022
C040316	14566B	GOWDY AVENUE	BEND AT FORK	RIDGE ROUTE DR	B	879	18	15,822	R - Residential/Local	A - AC	77	7/18/2022
C040316	14566C	GOWDY AVENUE	RIDGE ROUTE DR	BEND AT FORK	B	879	18	15,822	R - Residential/Local	A - AC	81	7/18/2022
C040317	14580	GRASS STREET	TWIG ST N/	CUL DE SAC	B	577	33	19,041	R - Residential/Local	A - AC	57	7/18/2022
C040318	14583	GRAYSTON DRIVE	DUNE MEAR RD	DURYEA DR	B	482	35	16,870	R - Residential/Local	O - AC/AC	86	7/18/2022
C040318	14584	GRAYSTON DRIVE	DURYEA DR	BUCKLAND LN	B	1,086	35	38,010	R - Residential/Local	O - AC/AC	85	7/18/2022
C040319	14586	GREENBANK	BROOKHAVEN SE/	CUL DE SAC	C	436	33	14,388	R - Residential/Local	A - AC	93	7/19/2022
C040320	14587	GREENBAY DRIVE	JERONIMO RD	BELQUEST DR	B	955	33	31,515	R - Residential/Local	O - AC/AC	80	7/20/2022
C040321	14591	GREENHILL	BROOKHAVEN SE/	CUL DE SAC	C	456	33	15,048	R - Residential/Local	A - AC	93	7/19/2022
C040322	14595	GRETTA STREET	TEED ST	CUL DE SAC	A	148	33	4,884	R - Residential/Local	A - AC	54	7/18/2022
C040323	14606	GROVESIDE LANE	TREELINE LN	CUL DE SAC	D	200	34	6,800	R - Residential/Local	O - AC/AC	59	7/20/2022
C040324	14608	GUINEA DRIVE	MCCOY RD	OSPREY ST	B	886	33	29,238	R - Residential/Local	A - AC	81	7/19/2022
C040325	14609	GUINEA STREET	REDLEN ST	BUNBURY DR	B	561	37	20,757	R - Residential/Local	A - AC	83	7/19/2022
C040326	14621	HAMPDEN TERRACE	WHEATON TERRACE	CUL DE SAC	E	180	33	5,940	R - Residential/Local	O - AC/AC	80	7/20/2022
C040327	15079	HARVE COURT	AUORE AVENUE	CUL DE SAC	F	253	33	8,349	R - Residential/Local	A - AC	93	7/16/2022
C040328	15032	HARVEST VIEW LANE	MILLWOOD RD E/	CUL DE SAC	G	981	33	32,373	R - Residential/Local	A - AC	89	7/16/2022
C040329	14648	HAZELNUT LANE	PEWTER LN	LANTERN LN	C	459	33	15,147	R - Residential/Local	O - AC/AC	94	7/20/2022
C040330	14649	HAZELWOOD	CUL DE SAC	FERNBANK	C	400	36	14,400	R - Residential/Local	A - AC	93	7/20/2022
C040330	14650	HAZELWOOD	FERNBANK	BROOKMONT	C	525	23	12,075	R - Residential/Local	A - AC	93	7/20/2022
C040331	14655	HEATHER BROOK	SUNLIGHT CREEK	CUL DE SAC	E	856	32	27,392	R - Residential/Local	O - AC/AC	74	7/20/2022
C040332	14658	HEATHEROW CIRCLE	FOXBOROUGH WY	CUL DE SAC	C	515	33	16,995	R - Residential/Local	O - AC/AC	94	7/19/2022
C040333	14659	HEDGMONT WAY	NORMANDEALE DR	VALLEYMONT RD	E	164	37	6,068	R - Residential/Local	O - AC/AC	94	7/20/2022
C040334	14662	HEIDI AVENUE	KATHY AVE	JERONIMO RD	A	709	36	25,524	R - Residential/Local	O - AC/AC	84	7/19/2022
C040751	25108	HELIOTROPE	MAGNOLIA	MACATERA	D	1,133	33	37,389	R - Residential/Local	A - AC	93	7/17/2022
C040335	25491	HERMANA CIRCLE	RANCHO PKWY	END	E	577	41	23,657	L - Local (7)	A - AC	70	7/20/2022

Local - Appendix B		Street Inventory - Current Condition							City of Lake Forest, CA			
Section Description									Section Attributes			
StreetID	Section ID	Street Name	Begin Street	End Street	Area ID	Length of Segment (ft)	Width of Segment (ft)	Pavement Area (sqft)	Class	Surface Type	Current PCI	Last PCI Update
C040752	25109	HERON	PINYON	BERNA	D	560	33	18,480	R - Residential/Local	A - AC	93	7/17/2022
C040752	25110	HERON	BERNA	CATALINA	D	231	27	6,237	R - Residential/Local	A - AC	90	7/17/2022
C040752	25111	HERON	CATALINA	FINCH	D	230	27	6,210	R - Residential/Local	A - AC	79	7/17/2022
C040336	14668	HESBY WAY	MIDCREST DR NW/	CUL DE SAC	E	184	33	6,072	R - Residential/Local	A - AC	70	7/20/2022
C040337	14689	HICKORY HILLS AVENUE	BIG TIMBER ST	CUL DE SAC	A	525	33	17,325	R - Residential/Local	A - AC	72	7/18/2022
C040338	15037	HIGHLAND VIEW LANE	SYCAMORE GLEN DR N/	CUL DE SAC	G	886	33	29,238	R - Residential/Local	A - AC	93	7/16/2022
C040339	14704	HIGHPINE ROAD	PALMEK CIR	SILVER BAY DR	B	1,188	33	39,204	R - Residential/Local	A - AC	75	7/18/2022
C040340	15093	HIGHRIDGE WAY	SYCAMORE GLEN DR	VIA CORONA	G	1,595	37	59,015	R - Residential/Local	A - AC	93	7/16/2022
C040340	24123	HIGHRIDGE WAY	VIA CORONA	MALABAR ROAD	G	1,539	37	56,943	R - Residential/Local	A - AC	90	7/16/2022
C040341	14741	HILLSFORD PLACE	ALISO PARK DR	CUL D/SC TO CUL D/SC	E	1,050	23	24,150	R - Residential/Local	O - AC/AC	86	7/20/2022
C040342	15130	HILLSIDE COURT	VISTA ESTATE DR	CUL DE SAC	E	591	23	13,593	R - Residential/Local	A - AC	81	7/20/2022
C040343	14746	HOI CIRCLE	KATHY AVE N/	CUL DE SAC	A	98	42	4,116	R - Residential/Local	O - AC/AC	72	7/19/2022
C040753	25112	HOLLYHOCK	GOLDENROD	DOGWOOD	D	396	33	13,068	R - Residential/Local	A - AC	78	7/17/2022
C040754	25113	HONEYSUCKLE	MORNING GLORY	SNAPDRAGON	D	371	33	12,243	R - Residential/Local	A - AC	52	7/17/2022
C040344	14774	HURST DRIVE	EL ROND LN	JAGGER ST	A	712	37	26,344	R - Residential/Local	A - AC	70	7/18/2022
C040755	25114	HYACINTH	CUL DE SAC	CUL DE SAC	D	904	33	29,832	R - Residential/Local	A - AC	90	7/17/2022
C040345	23967	ICON	ELLIPSE	DEFINITION	G	1,434	37	53,058	R - Residential/Local	A - AC	93	7/16/2022
C040347	14814	ISLAMARE LANE	OVERLAKE DR	CUL DE SAC	A	1,148	37	42,476	R - Residential/Local	A - AC	69	7/19/2022
C040348	14787	IVES WAY	PITTSFORD DR W/	CUL DE SAC	E	345	33	11,385	R - Residential/Local	A - AC	60	7/20/2022
C040349	14826	JAGGER STREET	DYLAN AVE	CUL DE SAC	A	696	35	24,360	R - Residential/Local	O - AC/AC	81	7/18/2022
C040349	14827	JAGGER STREET	DYLAN AVE	HICKORY HILLS	A	955	35	33,425	R - Residential/Local	A - AC	67	7/18/2022
C040350	25079	JAMES BAY CIRCLE	ATLANTIC OCEAN DRIVE	END	D	295	40	11,800	R - Residential/Local	A - AC	70	7/17/2022
C040351	14834	JARROW LANE	CASEY RD	CRESCENT RD	A	325	37	12,025	R - Residential/Local	A - AC	41	7/18/2022
C040756	25115	JASMINE	ECLIPSE	SAVANNAH	D	570	33	18,810	R - Residential/Local	A - AC	93	7/17/2022
C040352	15024	JASPER HILL ROAD	WILLOW BROOK LN	RED BLUFF DR	G	446	37	16,502	R - Residential/Local	O - AC/AC	94	7/16/2022
C040352	15031	JASPER HILL ROAD	HARVEST VIEW	RED BLUFF	G	2,851	37	105,487	R - Residential/Local	O - AC/AC	84	7/16/2022
C040353	14848	JERONIMO LANE	BAKE LN	CUL DE SAC	C	2,900	23	66,700	R - Residential/Local	O - AC/AC	94	7/19/2022
C040353	15000	JERONIMO LN	JERONIMO LN	JERONIMO RD		2,742	36	3,852	R - Residential/Local	A - AC	86	7/19/2022
C040353	16000	JERONIMO LN	JERONIMO LN	JERONIMO RD		863	37	4,107	R - Residential/Local	A - AC	89	7/19/2022
C040355	14919	JOHNSTONE DRIVE	CHARFORD WY	ELMCREST WY	E	1,152	33	38,016	R - Residential/Local	A - AC	83	7/20/2022
C040356	14916	JONATHAN AVENUE	TAMA DR	DEBRA ST	C	213	33	7,029	R - Residential/Local	A - AC	93	7/19/2022
C040357	14929	JUBILO PLACE	MAZA CT	ROMERA PL	C	915	33	30,195	R - Residential/Local	A - AC	93	7/20/2022
C040757	25116	JUNIPER	BRANT	BERNA	D	463	33	15,279	R - Residential/Local	A - AC	93	7/17/2022
C040358	14934	JUTEWOOD PLACE	EL TORO RD	EL GATO WY	B	997	36	35,892	R - Residential/Local	O - AC/AC	88	7/19/2022
C040358	14935	JUTEWOOD PLACE	GUINEA ST	CUL DE SAC	B	180	37	6,660	R - Residential/Local	O - AC/AC	88	7/19/2022
C040359	14936	KARI BROOK	SUNLIGHT CREEK	CLEAN BROOK	E	699	32	22,368	R - Residential/Local	O - AC/AC	79	7/20/2022
C040360	14946	KATHY AVENUE	SANDRA ST	HEIDI AVE	A	742	33	24,486	R - Residential/Local	O - AC/AC	76	7/19/2022
C040361	14961	KENMARE DRIVE	DONEGAL LN	GALWAY DR	D	623	33	20,559	R - Residential/Local	A - AC	90	7/20/2022
C040362	15113	KENSINGTON LANE	SOMMERSET LN	PEMBROKE LN	E	879	33	29,007	R - Residential/Local	A - AC	73	7/20/2022
C040363	14979	KERRY COURT	WICKLOW LN N/	CUL DE SAC	D	125	55	6,875	R - Residential/Local	A - AC	53	7/20/2022
C040364	14501	KILLARNEY DRIVE	WICKLOW LN	TIPPERARY LN	D	266	33	8,778	R - Residential/Local	A - AC	79	7/20/2022
C040365	14981	KILLY STREET	TOLEDO WY	BLOSSOM PARK ST	C	1,089	37	40,293	R - Residential/Local	A - AC	93	7/20/2022
C040366	14987	KINGSLEY STREET	RALEIGH ST	CUL DE SAC	A	246	33	8,118	R - Residential/Local	A - AC	63	7/18/2022
C040367	14437	KINSALE DRIVE	GALWAY DR	DONEGAL LN	D	761	33	25,113	R - Residential/Local	A - AC	87	7/20/2022
C040368	14994	KIRKWALL LN	DUNDEE DR	PITTSFORD DR	D	971	33	32,043	R - Residential/Local	A - AC	80	7/20/2022
C040369	15272	LA BRISA ROAD	CAMPO ROJO	PIZARRO RD	C	259	33	8,547	R - Residential/Local	A - AC	93	7/20/2022
C040370	15233	LA PERLA	CUL DE SAC W/PANDALE	CUL DE SAC E/ROMANO	F	2,074	33	68,442	R - Residential/Local	O - AC/AC	93	7/16/2022
C040371	24129	LA QUINTA WAY	MALABAR ROAD	CUL DE SAC	G	115	26	2,990	R - Residential/Local	A - AC	92	7/16/2022

Local - Appendix B		Street Inventory - Current Condition							City of Lake Forest, CA			
Section Description									Section Attributes			
StreetID	Section ID	Street Name	Begin Street	End Street	Area ID	Length of Segment (ft)	Width of Segment (ft)	Pavement Area (sqft)	Class	Surface Type	Current PCI	Last PCI Update
C040372	15382	LA ROSA DRIVE	PENFIELD ST	CUL DE SAC	B	371	33	12,243	R - Residential/Local	A - AC	89	7/18/2022
C040372	15383	LA ROSA DRIVE	ARROWOOD ST	CUL DE SAC	B	525	32	16,800	R - Residential/Local	A - AC	66	7/18/2022
C040373	15414	LA SOLITA	LA PERLA NE/	CUL DE SAC	F	755	33	24,915	R - Residential/Local	O - AC/AC	94	7/16/2022
C040374	15393	LA VACA STREET	JUTEWOOD PL	MUIRLANDS BLVD	B	614	23	14,122	R - Residential/Local	O - AC/AC	92	7/19/2022
C040374	15394	LA VACA STREET	CORTA CRESTA DR	RATON DR	B	400	33	13,200	R - Residential/Local	A - AC	72	7/19/2022
C040374	16690	LA VACA STREET	RATON DR	CALLE EL TORO GRANDE	B	794	33	26,202	R - Residential/Local	A - AC	69	7/19/2022
C040375	15411	LAKE CENTER DR	MERCURY RD	CUL DE SAC	A	1,490	23	34,270	R - Residential/Local	A - AC	49	7/18/2022
C040376	16571	LAKE FOREST DRIVE	PAULING	BAKE PKWY	F	400	60	24,000	R - Residential/Local	A - AC	50	7/18/2022
C040376	23970	LAKE FOREST DRIVE	PORTOLA PKWY	PAULING	F	1,562	60	93,720	R - Residential/Local	A - AC	45	7/18/2022
C040377	15445	LAKE VISTA DRIVE	SERRANO RD	CUL DE SAC	C	1,047	36	37,692	R - Residential/Local	A - AC	85	7/19/2022
C040378	15447	LAKEFIELD STREET	TOLEDO WY	LAKELAND AVE	C	463	37	17,131	R - Residential/Local	A - AC	93	7/19/2022
C040379	15448	LAKELAND AVENUE	LAKEFIELD ST N & S/	CUL DE SAC	C	538	37	19,906	R - Residential/Local	A - AC	69	7/19/2022
C040380	15455	LAMBERT STREET	LAKE FOREST DR	ASPAN ST	A	948	45	42,660	R - Residential/Local	A - AC	80	7/18/2022
C040381	15463	LANDISVIEW AVENUE	BRIDGER RD	BELGREEN PL	B	1,526	33	50,358	R - Residential/Local	A - AC	76	7/18/2022
C040381	15464	LANDISVIEW AVENUE	BELGREEN PL	CUL DE SAC	B	1,309	32	41,888	L - Local (7)	O - AC/AC	86	7/18/2022
C040758	25117	LANTANA	WILD ROSE	POPPY	D	527	33	17,391	R - Residential/Local	A - AC	90	7/17/2022
C040382	15468	LANTERN LANE	CHAPARRAL LN	HAZELNUT LN	C	412	33	13,596	R - Residential/Local	O - AC/AC	94	7/20/2022
C040383	15473	LARCHMONT DRIVE	VALLEYMONT RD	COACHMAN WY	E	1,119	33	36,927	R - Residential/Local	O - AC/AC	85	7/20/2022
C040759	25118	LARK	BRANT	BERNA	D	520	33	17,160	R - Residential/Local	A - AC	93	7/17/2022
C040384	15475	LARKIN STREET	OSWEGO ST	CUL DE SAC	A	374	33	12,342	R - Residential/Local	O - AC/AC	81	7/18/2022
C040760	25119	LARKSPUR	COMMERCECENTRE	GOLDENROD	D	553	31	17,143	R - Residential/Local	A - AC	87	7/17/2022
C040385	15479	LARKWOOD LANE	ANKERTON DR	ROCKFIELD BLVD	B	1,513	33	49,929	R - Residential/Local	O - AC/AC	87	7/18/2022
C040385	16595	LARKWOOD LANE	ROCKFIELD BLVD	CUL DE SAC	B	1,739	33	57,387	R - Residential/Local	A - AC	83	7/18/2022
C040386	15503	LAULHERE PLACE	DUNMEAR RD	CUL DE SAC	B	299	33	9,867	R - Residential/Local	A - AC	70	7/19/2022
C040761	25120	LAUREL	LILAC	MONARCH	D	703	33	23,199	R - Residential/Local	A - AC	90	7/17/2022
C040761	25121	LAUREL	MONARCH	JASMINE	D	1,726	33	56,958	R - Residential/Local	A - AC	90	7/17/2022
C040387	15504	LAUREL GROVE CIRCLE	FARTHING ST	GREENBAY DR	B	384	33	12,672	R - Residential/Local	O - AC/AC	82	7/20/2022
C040388	15505	LAUREL WOOD STREET	JERONIMO RD	WILLOW WOOD ST	C	341	33	11,253	R - Residential/Local	A - AC	93	7/20/2022
C040762	25122	LAVENDER	SUNRISE	SUNRISE	D	1,166	33	38,478	R - Residential/Local	A - AC	90	7/17/2022
C040389	16699	LEXINGTON CIRCLE	KENSINGTON LN	CUL DE SAC	E	154	33	5,082	R - Residential/Local	O - AC/AC	83	7/20/2022
C040390	15537	LIDO LANE	CARMEL DR	CRESCENT RD	A	453	37	16,761	R - Residential/Local	A - AC	65	7/18/2022
C040763	25123	LILAC	CUL DE SAC	LAUREL	D	423	33	13,959	R - Residential/Local	A - AC	93	7/17/2022
C040763	25124	LILAC	LAUREL	PLUMERIA	D	330	33	10,890	R - Residential/Local	A - AC	93	7/17/2022
C040391	15541	LIMERICK LN	STERLING DR	KINSALE DR	D	197	33	6,501	R - Residential/Local	A - AC	91	7/20/2022
C040392	16693	LINEAR LANE	DIMENSION DR S/	CUL DE SAC	D	630	41	25,830	R - Residential/Local	O - AC/AC	84	7/16/2022
C040393	15557	LIPTON STREET	PANDORA ST	DYLAN AVE	A	243	33	8,019	R - Residential/Local	A - AC	79	7/18/2022
C040394	15559	LITTLE DRIVE	LORRI DR	SALLY DR	E	443	33	14,619	R - Residential/Local	O - AC/AC	84	7/19/2022
C040395	15578	LIVE OAK CANYON ROAD	158'SE/	EL TORO RD	G	158	24	3,792	R - Residential/Local	O - AC/AC	45	7/16/2022
C040396	15174	LIVE OAK CIRCLE	SLEEPING OAK DR SW/	CUL DE SAC	G	338	33	11,154	R - Residential/Local	A - AC	92	7/16/2022
C040397	15584	LOBO DRIVE	LA VACA ST	EL CABALLO ST	B	646	33	21,318	R - Residential/Local	O - AC/AC	85	7/19/2022
C040398	15587	LOGANBERRY LANE	PEWTER LN	LANTERN LN	C	479	33	15,807	R - Residential/Local	O - AC/AC	94	7/20/2022
C040399	15608	LORRI DRIVE	ELOISE DR	LITTLE DR	E	446	33	14,718	R - Residential/Local	O - AC/AC	59	7/19/2022
C040402	15652	LOS ANDES STREET	JUTEWOOD PL	CUL DE SAC	B	135	36	4,860	R - Residential/Local	O - AC/AC	93	7/19/2022
C040403	15667	LOTUS LANE	CRESCENT RD	DUBLIN ST	A	243	37	8,991	R - Residential/Local	O - AC/AC	83	7/18/2022
C040404	15670	LOUMONT DRIVE	MUIRLANDS BLVD	CORTA CRESTA DR	B	226	33	7,458	R - Residential/Local	A - AC	88	7/19/2022
C040404	15671	LOUMONT DRIVE	BLACKFOOT DR	CALLE EL TORO GRANDE	B	1,089	36	39,204	R - Residential/Local	A - AC	81	7/19/2022
C040405	24138	LUNETTE AVENUE	TORINO DRIVE	ESTERNAY DRIVE	F	1,168	37	43,216	R - Residential/Local	O - AC/AC	94	7/16/2022
C040406	15689	LYRIC WAY	MIDCREST DR E/	CUL DE SAC	E	213	25	5,325	R - Residential/Local	A - AC	54	7/20/2022

Local - Appendix B		Street Inventory - Current Condition							City of Lake Forest, CA			
Section Description									Section Attributes			
StreetID	Section ID	Street Name	Begin Street	End Street	Area ID	Length of Segment (ft)	Width of Segment (ft)	Pavement Area (sqft)	Class	Surface Type	Current PCI	Last PCI Update
C040764	25125	MACATERA	LAUREL	HELIOTROPE	D	274	33	9,042	R - Residential/Local	A - AC	93	7/17/2022
C040407	15709	MAE CIRCLE	KATHY AVE	CUL DE SAC	A	299	33	9,867	R - Residential/Local	A - AC	67	7/19/2022
C040765	25126	MAGNOLIA	LAUREL	HELIOTROPE	D	188	33	6,204	R - Residential/Local	A - AC	83	7/17/2022
C040766	25127	MAHOGANY	DIMENSION	WILD ROSE	D	227	28	6,356	R - Residential/Local	A - AC	56	7/17/2022
C040408	15720	MAJORCA	SHARMILA	CUL DE SAC	D	200	33	6,600	R - Residential/Local	O - AC/AC	80	7/20/2022
C040409	24139	MALABAR ROAD	SADDLEBACK RANCH ROAD	HIGHRIDGE	G	2,192	37	81,104	R - Residential/Local	A - AC	89	7/16/2022
C040410	16645	MALLORCA	BELLVISTA	ALTON PKWY.	F	3,215	37	118,955	R - Residential/Local	O - AC/AC	93	7/16/2022
C040411	15730	MAMMOTH CIRCLE	CHASTER RD	WINDING WY	C	1,358	33	44,814	R - Residential/Local	O - AC/AC	94	7/19/2022
C040412	15731	MANALASTAS DRIVE	TRABUCO RD	CUL DE SAC	E	1,352	32	43,264	R - Residential/Local	A - AC	82	7/19/2022
C040767	25128	MANZANILLO	CASSIN	PERA	D	797	33	26,301	R - Residential/Local	A - AC	92	7/17/2022
C040768	25129	MARIGOLD	BELLFLOWER	MONARCH	D	184	27	4,968	R - Residential/Local	A - AC	88	7/17/2022
C040768	25130	MARIGOLD	MONARCH	COOPER	D	241	27	6,507	R - Residential/Local	A - AC	81	7/17/2022
C040769	25131	MARIPOSA	SORREL	CATALINA	D	190	27	5,130	R - Residential/Local	A - AC	90	7/17/2022
C040769	25132	MARIPOSA	CATALINA	CUL DE SAC	D	755	33	24,915	R - Residential/Local	A - AC	90	7/17/2022
C040413	23971	MARKET PLACE	TOWNE CENTRE DR	PORTOLA PKWY	D	738	60	44,280	R - Residential/Local	A - AC	46	7/17/2022
C040414	24140	MARSIELLE WAY	BEAULIEU LANE	CUL DE SAC	F	965	33	31,845	R - Residential/Local	A - AC	93	7/16/2022
C040415	15825	MARYLHURST COURT	AWLSBURY CT N & S/	CUL DE SAC	C	725	33	23,925	R - Residential/Local	O - AC/AC	94	7/19/2022
C040416	15827	MARYVINE STREET	ANKERTON DR	PALMEK CIR	B	295	33	9,735	R - Residential/Local	A - AC	80	7/18/2022
C040417	16658	MASSIER LANE	ENFILDE AVENUE	CUL DE SAC	F	1,001	33	33,033	R - Residential/Local	A - AC	93	7/16/2022
C040418	15832	MAURICE COURT	LORRI DR	CUL DE SAC	E	312	33	10,296	R - Residential/Local	O - AC/AC	59	7/19/2022
C040419	15840	MAZA COURT	CAMPO ROJO	CUL DE SAC	C	118	43	5,074	R - Residential/Local	A - AC	79	7/20/2022
C040420	15844	MC COY ROAD	CAVANAUGH RD	DOWLAND DR	B	1,289	33	42,537	R - Residential/Local	O - AC/AC	87	7/18/2022
C040421	15849	MC INTOSH LANE	DUNDEE DR	PITTSFORD	D	850	37	31,450	R - Residential/Local	O - AC/AC	83	7/20/2022
C040422	15214	MC KENNA COURT	MC INTOSH LN NW/	CUL DE SAC	D	213	33	7,029	R - Residential/Local	O - AC/AC	79	7/20/2022
C040423	15218	MC NATT COURT	MC INTOSH CT NW/	CUL DE SAC	D	217	33	7,161	R - Residential/Local	O - AC/AC	83	7/20/2022
C040424	15854	MC WHORTER WAY	SHANNON CIR	ASPAN ST	A	318	41	13,038	R - Residential/Local	O - AC/AC	79	7/18/2022
C040425	15856	MEADOWBROOK CIRCLE	EL ROND LN NE/	CUL DE SAC	B	121	36	4,356	R - Residential/Local	A - AC	81	7/18/2022
C040426	15883	MERCURY ROAD	ROCKFIELD BLVD	LAKE CENTER DR	A	597	23	13,731	R - Residential/Local	A - AC	49	7/18/2022
C040427	15191	MIDCREST DRIVE	DANBY WY	ALISO PARK	E	1,414	37	52,318	R - Residential/Local	A - AC	76	7/20/2022
C040427	15893	MIDCREST DRIVE	PITTSFORD DR	DANBY WY	E	2,618	37	96,866	R - Residential/Local	A - AC	65	7/20/2022
C040428	15897	MILES AVENUE	JERONIMO RD NE/	CUL DE SAC	C	915	36	32,940	R - Residential/Local	A - AC	92	7/20/2022
C040429	15896	MILLWOOD ROAD	SADDLEBACK RANCH	HARVEST VIEW LN	G	1,322	37	48,914	R - Residential/Local	A - AC	86	7/16/2022
C040430	15901	MIMI LANE	ANGELA ST	JERONIMO RD	A	141	36	5,076	R - Residential/Local	A - AC	51	7/19/2022
C040431	16643	MIMOSA	BELLVISTA	PALOMA	F	410	37	15,170	R - Residential/Local	O - AC/AC	93	7/16/2022
C040432	15906	MINA COURT	CHERRY AVE	CUL DE SAC	C	492	33	16,236	R - Residential/Local	O - AC/AC	94	7/20/2022
C040433	15261	MIRALINDA	MONTEERRA	CUL DE SAC	E	856	33	28,248	R - Residential/Local	A - AC	67	7/20/2022
C040434	15952	MISTY RIDGE LANE	GLENN RANCH WY	CUL DE SAC	G	709	33	23,397	R - Residential/Local	A - AC	87	7/16/2022
C040435	15925	MOCKINGBIRD PLACE	PHEASANT ST	CUL DE SAC	A	318	33	10,494	R - Residential/Local	A - AC	66	7/19/2022
C040436	15142	MODJESKA PEAK LANE	SHADOW OAK DR	CUL DE SAC	G	620	33	20,460	R - Residential/Local	A - AC	93	7/16/2022
C040725	25723	MONARCH BLVD	LAUREL	ALTON	D	652	38	24,776	R - Residential/Local	A - AC	84	7/17/2022
C040725	25725	MONARCH BLVD	ALTON PKWY	DIMENSION DR	D	2,820	36	101,520	L - Local (7)	A - AC	83	7/17/2022
C040437	15938	MONISHA	SHARMILA	CUL DE SAC	D	791	37	29,267	R - Residential/Local	O - AC/AC	80	7/20/2022
C040438	24146	MONSERRAT AVENUE	ALETTE WAY N & S	CUL DE SACS	F	1,873	33	61,809	R - Residential/Local	A - AC	93	7/16/2022
C040439	24147	MONTAUBAN LANE	AVIGNON AVENUE	RUE DE VALORE	F	243	37	8,991	R - Residential/Local	A - AC	93	7/16/2022
C040440	15947	MONTBURY DRIVE	NORTHCREST	N CDS	E	3,310	37	122,470	R - Residential/Local	O - AC/AC	85	7/20/2022
C040441	15948	MONTCLIFF DRIVE	EL TORO RD	RIMHURST DR	E	1,034	37	38,258	R - Residential/Local	A - AC	86	7/20/2022
C040442	15181	MONTECILO	SAN ANGELO E/ & W/	CUL DE SACS	F	1,614	33	53,262	R - Residential/Local	O - AC/AC	94	7/16/2022
C040443	24148	MONTEE AVENUE	ESTERNAY DRIVE	MONSERRAT AVENUE	F	574	37	21,238	R - Residential/Local	A - AC	91	7/16/2022

Local - Appendix B												
Street Inventory - Current Condition									City of Lake Forest, CA			
Section Description									Section Attributes			
StreetID	Section ID	Street Name	Begin Street	End Street	Area ID	Length of Segment (ft)	Width of Segment (ft)	Pavement Area (sqft)	Class	Surface Type	Current PCI	Last PCI Update
C040444	15260	MONTERRA	OSTERMAN RD/S	MIRALINDA	E	568	33	18,744	R - Residential/Local	A - AC	83	7/20/2022
C040444	15261	MONTERRA	MIRALINDA	CUL DE SAC	E	328	33	10,824	L - Local (7)	A - AC	65	7/20/2022
C040445	15221	MORELLA	PALOMA S/	CUL DE SAC	F	361	33	11,913	R - Residential/Local	O - AC/AC	94	7/16/2022
C040446	15968	MORESBY WAY	IVES WY NW/	CUL DE SAC	E	846	33	27,918	R - Residential/Local	A - AC	81	7/20/2022
C040770	25133	MORNING GLORY	CLOVER	CUL DE SAC	D	1,037	33	34,221	R - Residential/Local	A - AC	51	7/17/2022
C040447	15972	MORNINGSTAR ROAD	RIMROCK CIR	CUL DE SAC	E	1,434	33	47,322	R - Residential/Local	A - AC	79	7/20/2022
C040448	16013	MOUNTAIN GLEN CIRCLE	GLENMEADOWS DR	CUL DE SAC	E	115	31	3,565	R - Residential/Local	A - AC	68	7/20/2022
C040449	15954	MOUNTAIN VIEW LANE	SHADOW OAK DR	CUL DE SAC	G	453	33	14,949	R - Residential/Local	A - AC	93	7/16/2022
C040451	16034	MULLIN ROAD	CRESCENT RD	BOEING LN	A	912	37	33,744	R - Residential/Local	A - AC	84	7/18/2022
C040451	16035	MULLIN ROAD	BOEING LN	TEED ST	A	558	36	20,088	R - Residential/Local	A - AC	61	7/18/2022
C040452	16038	MURIN ISLE LANE	MUIRLANDS BLVD	CUL DE SAC	A	1,122	40	44,880	R - Residential/Local	A - AC	69	7/18/2022
C040453	16074	NEW BEDFORD DRIVE	AUDUBON WY	VINTAGE WY	E	128	38	4,864	R - Residential/Local	A - AC	88	7/20/2022
C040454	16700	NEWHALL LANE	BARCLAY LN	REGENCY LN	E	449	33	14,817	R - Residential/Local	A - AC	81	7/20/2022
C040455	16097	NEWWALE DRIVE	LAKE FOREST DR	RIMGATE DR	E	768	37	28,416	R - Residential/Local	O - AC/AC	92	7/16/2022
C040456	16696	NIGHTENGALE COURT	SKYLARK DR E/	CUL DE SAC	D	197	33	6,501	R - Residential/Local	A - AC	81	7/20/2022
C040457	16133	NOLAN STREET	OSWEGO ST	CUL DE SAC	A	367	33	12,111	R - Residential/Local	O - AC/AC	81	7/18/2022
C040458	15166	NORMANDALE DRIVE	OSTERMAN RD	BARCLAY LN	E	1,772	37	65,564	R - Residential/Local	A - AC	72	7/20/2022
C040458	16136	NORMANDALE DRIVE	EL TORO RD	VINTAGE WY	E	430	36	15,480	R - Residential/Local	A - AC	82	7/20/2022
C040458	16137	NORMANDALE DRIVE	BARCLAY LN	EL TORO RD	E	1,550	23	35,650	R - Residential/Local	A - AC	78	7/20/2022
C040459	16139	NORTH HAMPTON WAY	CRANBROOKE DR	CUL DE SAC	E	607	33	20,031	R - Residential/Local	A - AC	89	7/20/2022
C040460	23172	NORTH POINTE DRIVE	BAKE PKWY	EMPIRE DR	D	240	40	9,600	R - Residential/Local	A - AC	76	7/17/2022
C040460	23173	NORTH POINTE DRIVE	BAKE PKWY	SPECTRUM POINTE DR	D	387	40	15,480	R - Residential/Local	A - AC	85	7/17/2022
C040461	25081	NORTH SEA CIRCLE	ATLANTIC OCEAN	END	D	397	40	15,880	R - Residential/Local	A - AC	70	7/17/2022
C040462	16179	NORTHCREST DRIVE	MONTBURY DR	EL TORO RD	E	404	37	14,948	R - Residential/Local	O - AC/AC	85	7/20/2022
C040462	16180	NORTHCREST DRIVE	MIDCREST DR	MONTBURY DR	E	1,319	37	48,803	R - Residential/Local	O - AC/AC	62	7/20/2022
C040463	15964	OAKVIEW LANE	SYCAMORE GLEN DR	CUL DE SAC	G	669	33	22,077	R - Residential/Local	O - AC/AC	94	7/16/2022
C040464	15413	ODESSA	ALTON PKWY	BLANCO	F	282	37	10,434	R - Residential/Local	A - AC	89	7/16/2022
C040465	16637	OLD TRABUCO ROAD	LAKE FOREST DR N/	N CDS	D	755	33	24,915	R - Residential/Local	A - AC	65	7/20/2022
C040465	16638	OLD TRABUCO ROAD	LAKE FOREST DR S/	S CDS	E	1,394	33	46,002	R - Residential/Local	A - AC	80	7/20/2022
C040771	25234	OLEANDER	GARDENIA	CUL DE SAC	D	354	33	11,682	R - Residential/Local	A - AC	50	7/17/2022
C040466	15110	OLEN DRIVE	SPECTRUM POINTE DR	CUL DE SAC	D	276	40	11,040	R - Residential/Local	A - AC	80	7/17/2022
C040467	16191	OLIVE AVENUE	FRONT ST	FRONT ST	B	112	15	1,680	R - Residential/Local	A - AC	82	7/19/2022
C050001	10000	OLYMPUS	CIVIC CENTER DR	SERRANO SUMMIT DR		1,235	38	36,746	R - Residential/Local	A - AC	93	7/16/2022
C040468	16228	ORANGE AVENUE	MUIRLANDS BLVD	WHISLER DR	B	1,214	60	72,840	R - Residential/Local	A - AC	71	7/19/2022
C040468	16229	ORANGE AVENUE	FRONT ST	JERONIMO RD	B	984	34	33,456	R - Residential/Local	A - AC	78	7/19/2022
C040469	16249	ORCHARD RIM LANE	TREELINE LN	CUL DE SAC	D	1,850	34	62,900	R - Residential/Local	A - AC	81	7/20/2022
C040470	25497	ORCHARD ROAD	RANCHO PKWY SOUTH	BAKE PKWY	D	1,444	41	59,204	L - Local (7)	A - AC	85	7/16/2022
C040471	16291	OSPREY STREET	CAVANAUGH RD NW/	RESPIR RD	B	1,168	33	38,544	R - Residential/Local	A - AC	69	7/19/2022
C040472	16487	OSTERMAN ROAD	REGENCY LN	PITTSFORD DR	E	4,150	35	145,250	R - Residential/Local	O - AC/AC	87	7/20/2022
C040473	16293	OSWEGO STREET	ASPAN ST	NOLAN ST	A	495	36	17,820	R - Residential/Local	O - AC/AC	81	7/18/2022
C040473	16294	OSWEGO STREET	NOLAN ST	MUIRLANDS BLVD	A	1,056	36	38,016	R - Residential/Local	O - AC/AC	80	7/18/2022
C040474	16305	OVERLAKE DRIVE	RIDGE ROUTE DR	ISLAMARE LN	A	866	40	34,640	R - Residential/Local	A - AC	72	7/19/2022
C040474	16306	OVERLAKE DRIVE	ISLAMARE LN	LAKE FOREST DR	A	2,566	40	102,640	R - Residential/Local	O - AC/AC	73	7/19/2022
C040475	16309	OWENS LAKE CIRCLE	PINE FLAT CIR	SHASTA LAKE RD	C	1,184	33	39,072	R - Residential/Local	O - AC/AC	94	7/19/2022
C040476	16697	OWL COURT	SKYLARK DR SE/	CUL DE SAC	D	348	33	11,484	R - Residential/Local	A - AC	76	7/20/2022
C040477	16328	PACKER PLACE	RAYMOND WY	BENDRICON LN	B	755	40	30,200	R - Residential/Local	O - AC/AC	78	7/19/2022
C040478	24153	PALLAZO CIRCLE	CAMARIN STREET	CUL DE SAC	F	138	39	5,382	R - Residential/Local	A - AC	93	7/16/2022
C040479	16348	PALMEK CIRCLE	HIGHPIKE RD	PENFIELD ST	B	1,030	33	33,990	R - Residential/Local	A - AC	82	7/18/2022



Local - Appendix B		Street Inventory - Current Condition							City of Lake Forest, CA			
Section Description						Section Attributes						
StreetID	Section ID	Street Name	Begin Street	End Street	Area ID	Length of Segment (ft)	Width of Segment (ft)	Pavement Area (sqft)	Class	Surface Type	Current PCI	Last PCI Update
C040479	16349	PALMEK CIRCLE	ARROWOOD ST	CUL DE SAC	B	394	36	14,184	R - Residential/Local	A - AC	84	7/18/2022
C040480	16351	PALMWOOD	PEACHWOOD NE/	AUTUMNWOOD	D	2,070	33	68,310	R - Residential/Local	A - AC	72	7/17/2022
C040480	16352	PALMWOOD	AUTUMNWOOD	PEACHWOOD	D	1,181	23	27,163	R - Residential/Local	A - AC	80	7/17/2022
C040481	15471	PALOMA	PORTOLA PKWY	ROMANO	F	3,763	37	139,231	R - Residential/Local	A - AC	88	7/17/2022
C040481	16000	PALOMA	ROMANO	ENTRADA		124	36	20,520	R - Residential/Local	A - AC	93	7/17/2022
C040481	24152	PALOMA	ANTIBES	PORTOLA PARKWAY	D	846	48	40,608	R - Residential/Local	O - AC/AC	73	7/17/2022
C040482	16362	PANA COURT	VISTA FUSCO	CUL DE SAC	C	115	40	4,600	R - Residential/Local	A - AC	93	7/20/2022
C040483	15229	PANDALE	LA PERLA N/	CUL DE SAC	F	476	33	15,708	R - Residential/Local	O - AC/AC	94	7/16/2022
C040484	16364	PANDORA STREET	LIPTON ST NE/	CUL DE SAC	A	243	33	8,019	R - Residential/Local	A - AC	68	7/18/2022
C040485	16375	PARKHILL ROAD	DEVONSHIRE DR	GONDOR DR	B	381	37	14,097	R - Residential/Local	A - AC	80	7/18/2022
C040486	16377	PARKMONT CIRCLE	VINTAGE WY	CUL DE SAC	E	197	33	6,501	R - Residential/Local	A - AC	83	7/20/2022
C040487	25076	PARKRIDGE	PARKSIDE	END	E	728	33	24,024	R - Residential/Local	A - AC	92	7/20/2022
C040488	25077	PARKSIDE	REGENCY	END	E	994	33	32,802	R - Residential/Local	A - AC	71	7/20/2022
C040489	24156	PARRELL AVENUE	EVASE AVENUE N & S	CUL DE SACS	F	1,677	33	55,341	R - Residential/Local	A - AC	93	7/16/2022
C040490	16698	PARROT COURT	SKYLARK DR E/	CUL DE SAC	D	322	33	10,626	R - Residential/Local	A - AC	81	7/20/2022
C040491	24157	PARTERRE AVENUE	BAROQUE WAY	CARILLON PLACE	F	1,188	37	43,956	R - Residential/Local	A - AC	93	7/16/2022
C040492	16381	PARTIDO LANE	RIDGE ROUTE DR	COSTA BELLA DR	C	157	34	5,338	R - Residential/Local	O - AC/AC	93	7/20/2022
C040493	16382	PARTRIDGE CIRCLE	ROBIN ST	CUL DE SAC	A	118	30	3,540	R - Residential/Local	O - AC/AC	52	7/19/2022
C040494	23993	PASCAL WAY	DIMENSION DRIVE	END	D	637	37	23,569	R - Residential/Local	A - AC	43	7/16/2022
C040495	16387	PASEO ABETO	PASEO OLMA	AVENIDA AMAPOLA	D	574	32	18,368	R - Residential/Local	A - AC	84	7/17/2022
C040496	16388	PASEO ARBOLEDA	PASEO TRANQUILO	CALLE SENDERO	D	1,319	37	48,803	R - Residential/Local	O - AC/AC	81	7/17/2022
C040497	16389	PASEO CIPRES	PASEO SOMBRA	PASEO TRANQUILO	D	1,309	37	48,433	R - Residential/Local	O - AC/AC	90	7/17/2022
C040498	15188	PASEO EQUESTRE	PASEO TRANQUILO	CALLE OLIVIA	D	377	33	12,441	R - Residential/Local	A - AC	64	7/17/2022
C040498	16445	PASEO EQUESTRE	PASEO VEREDA	PASEO TRANQUILO	D	1,024	32	32,768	R - Residential/Local	O - AC/AC	93	7/17/2022
C040499	16448	PASEO NOGAL	PASEO CIPRES	CUL DE SAC	D	394	33	13,002	R - Residential/Local	A - AC	50	7/17/2022
C040500	16449	PASEO OLMA	PASEO CIPRES	PASEO ABETO	D	564	37	20,868	R - Residential/Local	A - AC	69	7/17/2022
C040501	16450	PASEO PINO	PASEO CIPRES	CUL DE SAC	D	98	39	3,822	R - Residential/Local	O - AC/AC	59	7/17/2022
C040502	16453	PASEO ROBLE	PASEO CIPRES	CUL DE SAC	D	390	33	12,870	R - Residential/Local	O - AC/AC	48	7/17/2022
C040503	16454	PASEO SOMBRA	TRABUCO RD	PASEO CIPRES	D	2,513	36	90,468	R - Residential/Local	O - AC/AC	89	7/17/2022
C040504	15187	PASEO TRANQUILO	CALLE ARENAL	PASEO EQUESTRE	D	732	36	26,352	R - Residential/Local	A - AC	68	7/17/2022
C040504	16455	PASEO TRANQUILO	TRABUCO RD	CALLE ARENAL	D	1,007	36	36,252	R - Residential/Local	A - AC	65	7/17/2022
C040504	16456	PASEO TRANQUILO	PASEO EQUESTRE	PASEO CIPRES	D	771	36	27,756	R - Residential/Local	A - AC	67	7/17/2022
C040505	15186	PASEO VENDAVAL	PASEO VENDAVAL S/	CUL DE SAC	D	115	36	4,140	R - Residential/Local	O - AC/AC	81	7/17/2022
C040505	16457	PASEO VENDAVAL	PASEO SOMBRA	AVENIDA NUBES	D	1,486	32	47,552	R - Residential/Local	O - AC/AC	93	7/17/2022
C040505	16458	PASEO VENDAVAL	AVENIDA NUBES	PASEO TRANQUILO	D	423	32	13,536	R - Residential/Local	A - AC	59	7/17/2022
C040506	16459	PASEO VERDURA	PASEO SOMBRA	CUL DE SAC	D	623	33	20,559	R - Residential/Local	O - AC/AC	88	7/17/2022
C040507	16460	PASEO VEREDA	PASEO SOMBRA	PASEO EQUESTRE	D	1,283	32	41,056	R - Residential/Local	O - AC/AC	89	7/17/2022
C040508	15185	PASTORA	SAN ANGELO SW/	CUL DE SAC	F	686	33	22,638	R - Residential/Local	O - AC/AC	94	7/16/2022
C040509	16491	PAULING	PORTOLA PKWY	LAKE FOREST DR	F	3,842	40	153,680	R - Residential/Local	A - AC	84	7/16/2022
C040510	15000	PEACHWOOD	PALMWOOD	TAMARISK		1,162	59	24,898	R - Residential/Local	A - AC	81	7/17/2022
C040510	16472	PEACHWOOD	TRABUCO RD	PALMWOOD (S)	D	902	60	54,120	R - Residential/Local	A - AC	74	7/17/2022
C040510	16473	PEACHWOOD	PALMWOOD (S)	CALLE PRADERA	D	479	23	11,017	R - Residential/Local	A - AC	82	7/17/2022
C040510	16474	PEACHWOOD	CALLE PRADERA	PALMWOOD (N)	D	1,671	23	38,433	R - Residential/Local	A - AC	80	7/17/2022
C040510	16475	PEACHWOOD	PALMWOOD (N)	CUL DE SAC	D	951	23	21,873	R - Residential/Local	A - AC	24	1/25/19
C040511	16476	PEACOCK STREET	CRANE ST	ROBIN ST	A	1,132	37	41,884	R - Residential/Local	A - AC	67	7/19/2022
C040512	16482	PEBBLE CREEK	RIPPLING BROOK	SUNLIGHT CREEK	E	440	32	14,080	R - Residential/Local	O - AC/AC	92	7/20/2022
C040513	16701	PEMBROKE LANE	KENSINGTON LN	REGENCY LN	E	453	33	14,949	R - Residential/Local	A - AC	72	7/20/2022
C040514	24159	PENDLETON ROAD	SADDLEBACK RANCH ROAD	HIGHRIDGE WAY	G	633	37	23,421	R - Residential/Local	A - AC	91	7/16/2022

Local - Appendix B		Street Inventory - Current Condition								City of Lake Forest, CA		
Section Description						Section Attributes						
StreetID	Section ID	Street Name	Begin Street	End Street	Area ID	Length of Segment (ft)	Width of Segment (ft)	Pavement Area (sqft)	Class	Surface Type	Current PCI	Last PCI Update
C040515	16490	PENFIELD ST & CDS	LARKWOOD LN	SILVERBAY DR	B	2,047	33	67,551	R - Residential/Local	A - AC	79	7/18/2022
C040772	25235	PENUMBRA	LAUREL	HELIOTROPE	D	285	33	9,405	R - Residential/Local	A - AC	87	7/17/2022
C040773	25236	PEONY	CUL DE SAC	GOLDENROD	D	188	33	6,204	R - Residential/Local	A - AC	73	7/17/2022
C040774	25237	PERA	MANZANILLO	CHICORY	D	134	33	4,422	R - Residential/Local	A - AC	93	7/17/2022
C040774	25238	PERA	CHICORY	SWIFT	D	125	33	4,125	R - Residential/Local	A - AC	93	7/17/2022
C040516	16505	PERTH WAY	BELLCROFT DR	CUL DE SAC	E	591	33	19,503	R - Residential/Local	A - AC	57	7/20/2022
C040517	16509	PEWTER LANE	LOGANBERRY LN	HAZELNUT LN	C	253	33	8,349	R - Residential/Local	O - AC/AC	94	7/20/2022
C040518	16510	PHEASANT STREET	PEACOCK ST	FALCON ST	A	522	36	18,792	R - Residential/Local	A - AC	82	7/19/2022
C040518	16511	PHEASANT STREET	FALCON ST	WREN WY	A	1,128	37	41,736	R - Residential/Local	A - AC	83	7/19/2022
C040518	16512	PHEASANT STREET	WREN WY	CUL DE SAC	A	417	37	15,429	R - Residential/Local	A - AC	53	7/19/2022
C040519	24160	PIETRA PLACE	RUE DE FORTUNA	TOULON AVENUE	F	148	37	5,476	R - Residential/Local	A - AC	90	7/16/2022
C040520	16524	PINE FLAT CIRCLE	CHASTER RD	OWENS LAKE CIR	C	551	33	18,183	R - Residential/Local	O - AC/AC	94	7/19/2022
C040521	16531	PINO LANE	EL TORO RD	JUBILO PL	C	623	37	23,051	R - Residential/Local	A - AC	93	7/20/2022
C040775	25239	PINYON	HERON	FORSTER	D	194	33	6,402	R - Residential/Local	A - AC	93	7/17/2022
C040522	15192	PITTSFORD DRIVE	ELMCREST WY	OSTERMAN RD	E	1,200	37	44,400	R - Residential/Local	O - AC/AC	80	7/20/2022
C040522	15193	PITTSFORD DRIVE	CHARFORD WY	ELMCREST WY	E	1,936	37	71,632	R - Residential/Local	O - AC/AC	88	7/20/2022
C040522	15194	PITTSFORD DRIVE	NORTHCREST DR	CHARFORD WY	E	620	37	22,940	R - Residential/Local	O - AC/AC	68	7/20/2022
C040522	15222	PITTSFORD DRIVE	KIRKWALL LN	MC INTOSH LN	D	413	37	15,281	R - Residential/Local	A - AC	73	7/20/2022
C040522	16538	PITTSFORD DRIVE	OSTERMAN RD	LAKE FOREST DR	E	1,326	37	49,062	R - Residential/Local	O - AC/AC	70	7/20/2022
C040522	16539	PITTSFORD DRIVE	LAKE FOREST DR	KIRKWALL LN	D	876	37	32,412	R - Residential/Local	A - AC	59	7/20/2022
C040523	16540	PIZARRO ROAD	COSTA BELLA DR	LA BRISA RD	C	787	33	25,971	R - Residential/Local	A - AC	93	7/20/2022
C040523	16541	PIZARRO ROAD	LA BRISA RD	ROMERA PL	C	856	33	28,248	R - Residential/Local	A - AC	93	7/20/2022
C040524	16543	PLAINVIEW CIRCLE	JAGGER DT	CU DE SAC	A	292	33	9,636	R - Residential/Local	A - AC	62	7/18/2022
C040525	16551	PLEASANT HILL ROAD	COACHMAN WY	GLENMEADOWS DR	E	131	37	4,847	R - Residential/Local	A - AC	83	7/20/2022
C040776	25240	PLUMERIA	LILAC	LAUREL	D	250	33	8,250	R - Residential/Local	A - AC	90	7/17/2022
C040526	16562	PONCHA SPRING	CURRANT CREEK	CRIPPLE CREEK	E	233	32	7,456	R - Residential/Local	O - AC/AC	74	7/20/2022
C040527	16567	POPLARWOOD	ELDERWOOD NW/	CUL DE SAC	D	246	36	8,856	R - Residential/Local	O - AC/AC	71	7/17/2022
C040777	25241	POPPY	AGAVE	257' N/AGAVE	D	256	33	8,448	R - Residential/Local	A - AC	51	7/17/2022
C040777	25242	POPPY	257' N/AGAVE	LANTANA	D	337	33	11,121	R - Residential/Local	A - AC	55	7/17/2022
C040777	25243	POPPY	LANTANA	BLUE BELL	D	286	25	7,150	R - Residential/Local	A - AC	84	7/17/2022
C040529	16575	PRADO LANE	ROMERA PL	TOLEDO WY	C	180	33	5,940	R - Residential/Local	A - AC	93	7/20/2022
C040530	16586	PRINCETON WAY	CHERRY AVE	REVERE RD	C	397	36	14,292	R - Residential/Local	O - AC/AC	91	7/19/2022
C040531	25072	PRISM	DIMENSION	END	D	735	40	29,400	R - Residential/Local	O - AC/AC	65	7/16/2022
C040778	25244	PROMINENCE	SAVANNAH	ECLIPSE	D	436	33	14,388	R - Residential/Local	A - AC	93	7/17/2022
C040532	15263	PUERTO NUEVO	CHEYENNE	CALLE CABRILLO	F	545	33	17,985	R - Residential/Local	A - AC	93	7/16/2022
C040533	16620	QUAIL WAY	WHITE DOVE DR	CUL DE SAC	B	879	25	21,975	R - Residential/Local	A - AC	70	7/18/2022
C040534	16622	QUEENSBURY DRIVE	LAKE FOREST DR	RIMGATE DR	E	715	37	26,455	R - Residential/Local	O - AC/AC	89	7/20/2022
C040535	15520	QUIET HILL LANE	RED BLUFF DR	CUL DE SAC	G	482	33	15,906	R - Residential/Local	A - AC	89	7/16/2022
C040536	22220	RADA AVENUE	RUMBLE DR	CUL DE SAC	C	213	33	7,029	R - Residential/Local	A - AC	91	7/20/2022
C040537	22232	RALEIGH STREET	ASPAN ST	KINGSLEY ST	A	479	33	15,807	R - Residential/Local	O - AC/AC	77	7/18/2022
C040538	22235	RAMJIT COURT	MANALASTAS	CUL DE SAC	E	413	33	13,629	R - Residential/Local	O - AC/AC	59	7/19/2022
C040541	22256	RANCHWOOD WAY	SADDLEBACK RANCH RD	WOODLAND WY	G	144	37	5,328	R - Residential/Local	A - AC	91	7/16/2022
C040542	22274	RATON DRIVE	EL TORO RD	LA VACA ST	B	525	33	17,325	R - Residential/Local	A - AC	55	7/19/2022
C040543	22276	RAYMOND WAY	PACKER PL	EL TORO RD	B	774	36	27,864	R - Residential/Local	O - AC/AC	65	7/19/2022
C040543	22277	RAYMOND WAY	PACKER PL	CUL DE SAC	B	240	23	5,520	R - Residential/Local	A - AC	83	7/19/2022
C040543	22278	RAYMOND WAY	EL TORO RD SE/	CUL DE SAC	B	492	37	18,204	R - Residential/Local	A - AC	86	7/19/2022
C040544	22285	RED BLUFF DRIVE	FAWN RIDGE RD	JASPER HILL RD	G	1,129	37	41,773	R - Residential/Local	O - AC/AC	94	7/16/2022
C040545	22305	RED RIVER DRIVE	TRABUCO RD	CUL DE SAC	E	525	34	17,850	R - Residential/Local	A - AC	71	7/20/2022

Local - Appendix B		Street Inventory - Current Condition							City of Lake Forest, CA			
Section Description									Section Attributes			
StreetID	Section ID	Street Name	Begin Street	End Street	Area ID	Length of Segment (ft)	Width of Segment (ft)	Pavement Area (sqft)	Class	Surface Type	Current PCI	Last PCI Update
C040546	22306	RED ROBIN LANE	GOWDY AVE	CUL DE SAC	B	328	33	10,824	R - Residential/Local	A - AC	82	7/18/2022
C040547	22304	REDLEN STREET	DUNE MEAR RD	GUINEA ST	B	459	36	16,524	R - Residential/Local	A - AC	83	7/19/2022
C040548	22312	REGAL WAY	RIMGATE DR N/	CUL DE SAC	E	758	37	28,046	R - Residential/Local	O - AC/AC	84	7/20/2022
C040549	22314	REGENCY LANE	LAKE FOREST DR	OSTERMAN RD	E	1,591	30	47,730	R - Residential/Local	A - AC	82	7/20/2022
C040549	22315	REGENCY LANE	OSTERMAN RD	PEMBROKE LN	E	1,542	37	57,054	R - Residential/Local	A - AC	85	7/20/2022
C040549	22316	REGENCY LANE	PEMBROKE LN	NORMANDALE DR	E	1,214	37	44,918	R - Residential/Local	A - AC	75	7/20/2022
C040550	22321	REMME RIDGE	SHANNON CIR	ASPAN ST	A	285	41	11,685	R - Residential/Local	O - AC/AC	71	7/18/2022
C040551	22323	RESPIT ROAD	EL ROND LN	BLUERIDGE RD	B	1,188	37	43,956	R - Residential/Local	A - AC	79	7/18/2022
C040552	22324	REVERE ROAD	PRINCETON WY	CHAPEL HILL DR	C	876	36	31,536	R - Residential/Local	O - AC/AC	91	7/19/2022
C040553	22330	RICHFORD DRIVE	ALISO PARK DR	ELSBERRY WY	E	971	37	35,927	R - Residential/Local	A - AC	87	7/20/2022
C040554	22332	RICHLAND WAY	RIDGELINE RD	SYCAMORE GLEN DR	G	978	37	36,186	R - Residential/Local	A - AC	93	7/16/2022
C040555	25071	RIDGE LANE	RIDGE ROUTE DR	END	A	843	28	23,604	R - Residential/Local	A - AC	50	7/20/2022
C040557	24000	RIDGELINE RD	116" SW/ SANTIAGO CYN RD	SANTIAGO CANYON RD		1,248	36	5,472	R - Residential/Local	A - AC	80	7/16/2022
C040557	22367	RIDGELINE ROAD	EL TORO RD	RICHLAND WY	G	1,378	40	55,120	R - Residential/Local	A - AC	91	7/16/2022
C040557	22369	RIDGELINE ROAD	RICHLAND WY	VISTA MODJESKA	G	1,830	40	73,200	R - Residential/Local	A - AC	86	7/16/2022
C040557	22370	RIDGELINE ROAD	VISTA MODJESKA	116' SW/ SANTIAGO CYN RD	G	1,000	40	40,000	R - Residential/Local	A - AC	93	7/16/2022
C040558	22370	RIMGATE DRIVE	RIMHURST DR	NEWVALE DR	E	1,276	37	47,212	R - Residential/Local	O - AC/AC	93	7/16/2022
C040559	22371	RIMHURST DRIVE	TRABUCO RD	MONTCLIFF DR	E	1,119	36	40,284	R - Residential/Local	A - AC	68	7/20/2022
C040559	22372	RIMHURST DRIVE	MONTCLIFF DR	RIMGATE DR	E	1,647	36	59,292	R - Residential/Local	O - AC/AC	87	7/20/2022
C040560	24164	RIMINI PLACE	RUE DE FORTUNA	TOULON AVENUE	F	144	37	5,328	R - Residential/Local	A - AC	93	7/16/2022
C040561	22373	RIMROCK CIRCLE	MORNINGSTAR RD	CUL DE SAC	E	197	59	11,623	R - Residential/Local	A - AC	59	7/20/2022
C040562	22375	RIPPLING BROOK	SUNLIGHT CREEK	PEBBLE CREEK	E	981	32	31,392	R - Residential/Local	O - AC/AC	93	7/20/2022
C040563	22380	RIVENDELL DRIVE	STEINWAY CIR	JERONIMO RD	C	1,942	37	71,854	R - Residential/Local	A - AC	92	7/20/2022
C040564	22388	ROBIN STREET	PHEASANT ST	PEACOCK STREET	A	843	36	30,348	R - Residential/Local	O - AC/AC	82	7/19/2022
C040565	22396	ROCHELLE LANE	TAMA DR	CUL DE SAC	C	121	31	3,751	R - Residential/Local	A - AC	93	7/19/2022
C040566	22400	ROCKFIELD BOULEVARD	FORDVIEW ST	LOS ALISOS BLVD	B	194	37	7,178	R - Residential/Local	A - AC	82	7/18/2022
C040567	22423	ROCKFORD DRIVE	PRINCETON WY	CHAPEL HILL DR	C	906	36	32,616	R - Residential/Local	O - AC/AC	94	7/19/2022
C040568	22432	RODEO	VALLECITO	MONTCEILO	F	797	37	29,489	R - Residential/Local	A - AC	93	7/16/2022
C040569	22434	ROEBUCK STREET	TEED ST	CUL DE SAC	A	144	33	4,752	R - Residential/Local	A - AC	51	7/18/2022
C040570	22442	ROMANO	PALOMA	LA PERLA	F	171	37	6,327	R - Residential/Local	A - AC	93	7/16/2022
C040571	22446	ROMERA PLACE	JUBILO PL	PIZARRO RD	C	443	33	14,619	R - Residential/Local	A - AC	93	7/20/2022
C040571	22447	ROMERA PLACE	PIZARRO RD	PRADO RD	C	285	33	9,405	R - Residential/Local	A - AC	93	7/20/2022
C040571	22448	ROMERA PLACE	PRADO RD	VISTA FUSCO	C	663	33	21,879	R - Residential/Local	A - AC	93	7/20/2022
C040572	22462	ROSCOMMON COURT	KIRK WALL LN E/	CUL DE SAC	D	272	33	8,976	R - Residential/Local	A - AC	67	7/20/2022
C040573	24166	ROSETTE LANE	PARRELL AVENUE	TOURNAINE PLACE	F	397	37	14,689	R - Residential/Local	A - AC	93	7/16/2022
C040574	22477	RUDOLPH CIRCLE	RUMBLE DR NE/	CUL DE SAC	C	157	32	5,024	R - Residential/Local	O - AC/AC	90	7/20/2022
C040575	24167	RUE DE FORTUNA	211' N/ BAKE PARKWAY	ABRI	F	1,119	56	62,664	R - Residential/Local	A - AC	83	7/17/2022
C040575	24168	RUE DE FORTUNA	BAKE PARKWAY	211' N'LY	F	292	30	8,760	R - Residential/Local	A - AC	87	7/17/2022
C040575	24169	RUE DE FORTUNA	ABRI	VIAGGIO LANE	F	2,057	37	76,109	R - Residential/Local	A - AC	93	7/17/2022
C040575	24170	RUE DE FORTUNA	VIAGGIO LANE	CELONOVA PLACE	F	896	37	33,152	R - Residential/Local	A - AC	92	7/17/2022
C040576	22484	RUE DE VALORE	LAKE FOREST DR	AMALFI AVE	F	1,788	32	57,216	R - Residential/Local	A - AC	86	7/17/2022
C040576	22486	RUE DE VALORE	CELONOVA PL	AMALFI AVE	F	1,788	37	66,156	R - Residential/Local	A - AC	91	7/17/2022
C040577	22487	RUMBLE DRIVE	CANARD LN	CUL DE SAC	C	1,391	33	45,903	R - Residential/Local	O - AC/AC	94	7/20/2022
C040578	22491	RUSHFORD DRIVE	MONTBURY DR	CUL DE SAC	E	2,953	23	67,919	R - Residential/Local	O - AC/AC	83	7/20/2022
C040579	22513	SADDLEBACK RANCH ROAD	ALDER WY	RIDGELINE RD	G	2,300	40	92,000	R - Residential/Local	O - AC/AC	75	7/16/2022
C040579	23973	SADDLEBACK RANCH ROAD	GLENN RANCH RD	MILLWOOD RD	G	1,123	60	67,380	R - Residential/Local	A - AC	87	7/16/2022
C040579	25485	SADDLEBACK RANCH ROAD	MILLWOOD RD	ALDER WY	G	2,588	60	155,280	L - Local (7)	A - AC	88	7/16/2022
C040779	24245	SAGE	CLOVER	MONARCH	D	287	33	9,471	R - Residential/Local	A - AC	49	7/17/2022

Local - Appendix B		Street Inventory - Current Condition							City of Lake Forest, CA			
Section Description									Section Attributes			
StreetID	Section ID	Street Name	Begin Street	End Street	Area ID	Length of Segment (ft)	Width of Segment (ft)	Pavement Area (sqft)	Class	Surface Type	Current PCI	Last PCI Update
C040580	22516	SAGEBRUSH CIRCLE	MORNINGSTAR RD	CUL DE SAC	E	295	33	9,735	R - Residential/Local	A - AC	85	7/20/2022
C040581	22518	SAGUARO STREET	RATON DR NE/	CUL DE SAC	B	840	33	27,720	R - Residential/Local	O - AC/AC	82	7/19/2022
C040582	22537	SALINAS	BELLVISTA E/ & W/	CUL DE SACS	F	669	33	22,077	R - Residential/Local	O - AC/AC	92	7/16/2022
C040583	22547	SALLY DRIVE	ELOISE DR	LITTLE DR	E	466	33	15,378	R - Residential/Local	O - AC/AC	82	7/19/2022
C040584	22561	SAN ANGELO	MONTECILO N/	CUL DE SAC	F	709	33	23,397	R - Residential/Local	O - AC/AC	94	7/16/2022
C040585	22629	SANDRA STREET	ALICE AVE	KATHY AVE	A	387	32	12,384	R - Residential/Local	O - AC/AC	69	7/19/2022
C040586	22631	SANDY CREEK	SUNLIGHT CREEK	SILENT BROOK	E	472	32	15,104	R - Residential/Local	O - AC/AC	84	7/20/2022
C040588	22670	SANTA MARIA	ALTON PKWY	FLORES	F	620	33	20,460	R - Residential/Local	O - AC/AC	93	7/16/2022
C040589	22679	SANTA RITA	ALTON PKWY	ALAMITOS	F	558	33	18,414	R - Residential/Local	O - AC/AC	94	7/16/2022
C040591	22706	SANTIAGO PEAK LANE	SHADOW OAK DR	CUL DE SAC	G	413	33	13,629	R - Residential/Local	A - AC	93	7/16/2022
C040592	22735	SARAH LANE	TAMA DR	CUL DE SAC	C	154	32	4,928	R - Residential/Local	A - AC	93	7/19/2022
C040593	22742	SAUCITO	ENCINAL E/	CUL DE SAC	F	384	33	12,672	R - Residential/Local	A - AC	93	7/16/2022
C040780	25246	SAVANNAH	JASMINE	PROMINENCE	D	629	33	20,757	R - Residential/Local	A - AC	93	7/17/2022
C040594	22745	SAXON WAY	QUEENSBURY DR	REGAL WY	E	358	37	13,246	R - Residential/Local	O - AC/AC	89	7/20/2022
C040595	22750	SCOTT LANE	TAMA DR	CUL DE SAC	C	121	31	3,751	R - Residential/Local	A - AC	93	7/19/2022
C040596	22766	SECOND STREET	EL TORO RD	CHERRY AVENUE	C	1,595	36	57,420	R - Residential/Local	A - AC	93	7/19/2022
C040596	22766B	SECOND STREET	CHERRRY AVENUE	CUL DE SAC	C	488	36	17,568	R - Residential/Local	O - AC/AC	94	7/19/2022
C040596	22767	SECOND STREET	LOS ALISOS BLVD	CUL DE SAC	C	653	37	24,161	R - Residential/Local	O - AC/AC	94	7/20/2022
C040597	22771	SEDONA	CALLE CABRILLO SW/	CUL DE SAC	F	197	33	6,501	R - Residential/Local	O - AC/AC	89	7/16/2022
C040598	22800	SERRANO ROAD	AUBURN DALE	EL TORO RD	C	194	36	6,984	R - Residential/Local	O - AC/AC	71	7/19/2022
C040598	22801	SERRANO ROAD	EL TORO RD	SILVER SPUR	C	810	37	29,970	R - Residential/Local	A - AC	83	7/19/2022
C040598	22802	SERRANO ROAD	SILVER SPUR	RIDGE ROUTE DR	C	1,536	36	55,296	R - Residential/Local	A - AC	87	7/19/2022
C040598	22805	SERRANO ROAD	LAKE FOREST DR	SHASTA LAKE RD	C	2,354	36	84,744	R - Residential/Local	A - AC	88	7/19/2022
C040598	22805N	SERRANO ROAD	SHASTA LAKE RD	TOLEDO WY	C	2,225	36	80,100	R - Residential/Local	A - AC	93	7/19/2022
C040598	23937	SERRANO ROAD	RIDGE ROUTE DR	DAYTON DR	C	1,273	37	47,101	R - Residential/Local	A - AC	84	7/19/2022
C040598	23938	SERRANO ROAD	DAYTON DR	LAKE FOREST DR	C	991	37	36,667	R - Residential/Local	A - AC	88	7/19/2022
C040781	25247	SERRANO SUMMIT	280 S'/COMMERCENTRE	CONMMERCENTRE	D	280	40	11,200	R - Residential/Local	A - AC	72	7/16/2022
C050003	10000	SERRANO SUMMIT DR	OLYMPUS	280 S'/COMMERCENTRE		352	28	32,592	R - Residential/Local	A - AC	93	7/16/2022
C040782	25248	SEVILLE	CUL DE SAC	CASTELLANA	D	352	25	8,800	R - Residential/Local	A - AC	93	7/17/2022
C040599	22831	SHADOW OAK DRIVE	RICHLAND WY	CANYON VISTA DR	G	1,060	37	39,220	R - Residential/Local	A - AC	93	7/16/2022
C040600	22834	SHADY GROVE CIRCLE	VILLAGE WOOD LN	CUL DE SAC	C	394	33	13,002	R - Residential/Local	A - AC	90	7/20/2022
C040601	25075	SHADY RIDGE	SADDLEBACK RANCH	WILLOWBROOK	G	807	37	29,859	R - Residential/Local	A - AC	93	7/16/2022
C040602	22842	SHANNON CIRCLE	REMME RIDGE	MC WHORTER WY	A	308	41	12,628	R - Residential/Local	O - AC/AC	79	7/18/2022
C040603	22843	SHARMILA	MONISHA N & S/	CUL DE SACS	D	1,011	37	37,407	R - Residential/Local	O - AC/AC	80	7/20/2022
C040604	22849	SHASTA LAKE ROAD	PINE FLAT CIR	CRYSTAL CIR	C	289	37	10,693	R - Residential/Local	O - AC/AC	94	7/19/2022
C040604	22850	SHASTA LAKE ROAD	CRYSTAL CIR	SERRANO RD	C	886	37	32,782	R - Residential/Local	O - AC/AC	94	7/19/2022
C040605	22851	SHAVER LAKE CIRCLE	CHASTER RD	WINDING WY	C	1,017	36	36,612	R - Residential/Local	O - AC/AC	94	7/19/2022
C040606	22865	SIERRA BLANCO	ALTON PKWY W/	CUL DE SAC	F	653	33	21,549	R - Residential/Local	O - AC/AC	94	7/16/2022
C040607	22869	SIERRA PEAK LANE	SHADOW OAK DR	CUL DE SAC	G	515	33	16,995	R - Residential/Local	O - AC/AC	94	7/16/2022
C040608	22870	SIERRA STREET	RALEIGH ST SE/	CUL DE SAC	A	262	33	8,646	R - Residential/Local	O - AC/AC	78	7/18/2022
C040609	22871	SILENT BROOK	SANDY CREEK	SUMMER CREEK	E	256	32	8,192	R - Residential/Local	O - AC/AC	83	7/20/2022
C040610	22889	SILVER SPRING	CURRANT CREEK	CUL DE SAC	E	249	32	7,968	R - Residential/Local	O - AC/AC	74	7/20/2022
C040611	22894	SILVERBAY DRIVE	BRIDGER RD	PENFIELD ST	B	978	32	31,296	R - Residential/Local	A - AC	75	7/18/2022
C040611	22895	SILVERBAY DRIVE	ROCKFIELD DR	BELGREEN PL	B	174	34	5,916	R - Residential/Local	A - AC	70	7/18/2022
C040612	22903	SIMPATICA CIRCLE	TERESITA WY SE/	CUL DE SAC	E	312	41	12,792	R - Residential/Local	A - AC	85	7/20/2022
C040613	22906	SINGING WOOD CIRCLE	WOODLAND WY S/	CUL DE SAC	G	315	33	10,395	R - Residential/Local	A - AC	90	7/16/2022
C040614	22919	SKY DRIVE	SECOND ST	CUL DE SAC	C	384	33	12,672	R - Residential/Local	O - AC/AC	94	7/20/2022
C040615	22921	SKYBIRD LANE	ORCHARD RIM LN	CUL DE SAC	D	420	25	10,500	R - Residential/Local	O - AC/AC	82	7/20/2022

Local - Appendix B		Street Inventory - Current Condition							City of Lake Forest, CA			
Section Description									Section Attributes			
StreetID	Section ID	Street Name	Begin Street	End Street	Area ID	Length of Segment (ft)	Width of Segment (ft)	Pavement Area (sqft)	Class	Surface Type	Current PCI	Last PCI Update
C040616	22924	SKYLARK DRIVE	LAKE FOREST DR	NIGHTENGALE CT	D	1,427	33	47,091	R - Residential/Local	A - AC	83	7/20/2022
C040617	22936	SLEEPING OAK DRIVE	RICHLAND WY	CANYON VISTA DR	G	1,168	37	43,216	R - Residential/Local	O - AC/AC	93	7/16/2022
C040783	25249	SNAPDRAGON	HONEYSUCKLE	CUL DE SAC	D	563	33	18,579	R - Residential/Local	A - AC	57	7/17/2022
C040784	25250	SNOWBERRY	STARFLOWER	GOLDENROD	D	405	33	13,365	R - Residential/Local	A - AC	86	7/17/2022
C040618	22931	SOMMERSET LANE	REGENCY LN	KENSINGTON LN	E	489	33	16,137	R - Residential/Local	A - AC	79	7/20/2022
C040785	25251	SORREL	CUL DE SAC (NEAR MARIPOSA)	CUL DE SAC (NEAR MARIPOSA)	D	696	33	22,968	R - Residential/Local	A - AC	92	7/17/2022
C040619	22964	SOUTH CANADA COURT	MURIN ISLE LN	NE CDS	A	1,427	34	48,518	R - Residential/Local	O - AC/AC	82	7/18/2022
C040620	13873	SOUTH POINTE DRIVE	BAKE PKWY	SPECTRUM POINTE DR	D	577	40	23,080	R - Residential/Local	A - AC	85	7/17/2022
C040621	22967	SOUTHBROOK	BROOKHAVEN	CUL DE SAC	C	489	33	16,137	R - Residential/Local	O - AC/AC	94	7/19/2022
C040622	22974	SPARROW ST & CDS	CRANE ST	WREN WAY	A	824	36	29,664	R - Residential/Local	O - AC/AC	79	7/19/2022
C040623	16691	SPECTRUM POINTE DRIVE	N CDS	OLEN DR	D	1,918	30	57,540	R - Residential/Local	A - AC	79	7/17/2022
C040623	16691N	SPECTRUM POINTE DRIVE	OLEN DR	S CDS	D	1,167	30	35,010	L - Local (7)	A - AC	84	7/17/2022
C040624	22988	SPRING GLEN	ASHWOOD	SPRINGWATER	C	249	33	8,217	R - Residential/Local	A - AC	93	7/19/2022
C040625	22990	SPRINGWATER	SECOND ST	GLEN ACRES	C	1,184	37	43,808	R - Residential/Local	A - AC	93	7/19/2022
C040626	22992	SPRINGWOOD CIRCLE	VINTAGE WY	CUL DE SAC	E	125	31	3,875	R - Residential/Local	A - AC	83	7/20/2022
C040627	22995	SPRUCEWOOD	PALMWOOD	ELDERWOOD	D	389	32	12,448	R - Residential/Local	A - AC	77	7/17/2022
C040628	23006	STARBUCK ROAD	BOEING LN N/	CUL DE SAC	A	194	33	6,402	R - Residential/Local	A - AC	61	7/18/2022
C040786	25252	STARFLOWER	SNOWBERRY	GOLDENROD	D	545	33	17,985	R - Residential/Local	A - AC	84	7/17/2022
C040629	23008	STARLING COURT	VINTAGE WOODS RD NE/	CUL DE SAC	D	164	33	5,412	R - Residential/Local	A - AC	59	7/20/2022
C040630	23012	STEARNS CIRCLE	FARTHING ST	GREENBAY DR	B	390	33	12,870	R - Residential/Local	O - AC/AC	79	7/20/2022
C040631	23014	STEINWAY CIRCLE	RUMBLE DR	RIVENDELL DR	C	502	33	16,566	R - Residential/Local	A - AC	93	7/20/2022
C040632	23016	STELLA COURT	SECOND ST	CUL DE SAC	C	230	33	7,590	R - Residential/Local	O - AC/AC	94	7/20/2022
C040633	23015	STEM AVENUE	TWIG ST	CUL DE SAC	B	338	33	11,154	R - Residential/Local	A - AC	77	7/18/2022
C040634	23017	STERLING DR	LAKE FOREST DR	GALWAY DR	D	1,106	37	40,922	R - Residential/Local	A - AC	66	7/20/2022
C040634	23018	STERLING DR	GALWAY DR	DUNDEE DR	D	233	37	8,621	R - Residential/Local	A - AC	76	7/20/2022
C040635	23026	STONEHAVEN LANE	DUNDEE DR	DUNBAR DR	D	725	33	23,925	R - Residential/Local	A - AC	80	7/20/2022
C040636	23050	STRATFORD	PITTSFORD DR NE/	CUL DE SAC	E	390	33	12,870	R - Residential/Local	A - AC	76	7/20/2022
C040637	23120	SUMMER CREEK	SUNLIGHT CREEK	SILENT CREEK	E	620	32	19,840	R - Residential/Local	O - AC/AC	73	7/20/2022
C040638	23119	SUMMERWOOD WAY	EL TORO RD	VINTAGE WY	E	377	42	15,834	R - Residential/Local	O - AC/AC	84	7/20/2022
C040639	23126	SUNLIGHT CREEK	BROOK HOLLOW	CREEKSIDE	E	1,790	32	57,280	R - Residential/Local	O - AC/AC	86	7/20/2022
C040639	23127	SUNLIGHT CREEK	CREEKSIDE	HEATHER BROOK	E	2,333	32	74,656	R - Residential/Local	A - AC	77	7/20/2022
C040640	23128	SUNNYBROOK CIRCLE	RIDGE ROUTE DR	CUL DE SAC	B	249	37	9,213	R - Residential/Local	A - AC	72	7/18/2022
C040787	25253	SUNRISE	LAVENDER	LAUREL	D	219	33	7,227	R - Residential/Local	A - AC	83	7/17/2022
C040641	23140	SUTTON DRIVE	CASEY RD NE/	CUL DE SAC	A	771	36	27,756	R - Residential/Local	A - AC	54	7/18/2022
C040642	23141	SWALLOW LANE	SWAN DR NE/	CUL DE SAC	B	459	25	11,475	R - Residential/Local	A - AC	73	7/18/2022
C040643	23143	SWAN DRIVE	SWALLOW LN NW/	BLUE BIRD DR	B	482	25	12,050	R - Residential/Local	O - AC/AC	80	7/18/2022
C040644	23146	SWARTZ DRIVE	EL TORO RD	CUL DE SAC	B	302	23	6,946	R - Residential/Local	O - AC/AC	89	7/19/2022
C040645	23147	SWEET GRASS CIRCLE	MORNINGSTAR RD	CUL DE SAC	E	354	33	11,682	R - Residential/Local	A - AC	77	7/20/2022
C040788	25254	SWIFT	CASSIN	PERA	D	792	33	26,136	R - Residential/Local	A - AC	93	7/17/2022
C040646	23152	SYCAMORE GLEN DRIVE	WOODLAND WY	ECHO PASS RD	G	2,044	37	75,628	R - Residential/Local	A - AC	91	7/16/2022
C040647	23167	TAMA DRIVE	JONATHAN AVE	TOLEDO WY	C	938	33	30,954	R - Residential/Local	A - AC	93	7/19/2022
C040648	23168	TAMARISK	PEACHWOOD	PEACHWOOD	D	2,152	23	49,496	R - Residential/Local	A - AC	72	7/17/2022
C040649	23170	TAMBOUR PLACE	AURORE AVENUE	CUL DE SAC	F	310	33	10,230	R - Residential/Local	A - AC	93	7/16/2022
C050004	10000	TARGET AVE	LOS ALISOS BLVD	SE END		1,141	37	34,262	R - Residential/Local	A - AC	78	7/19/2022
C040650	24179	TAVELLA PLACE	ESTRADE PLACE N & S	CUL DE SACS	F	1,135	33	37,455	R - Residential/Local	A - AC	93	7/16/2022
C040651	23187	TEED STREET	VESPER RD	ASPAN ST	A	876	37	32,412	R - Residential/Local	A - AC	61	7/18/2022
C040652	23194	TERESITA WAY	REGENCY LN	SIMPATICA CIR	E	466	41	19,106	R - Residential/Local	A - AC	72	7/20/2022
C040653	23202	TERRACE VIEW CIRCLE	RICHLAND WY S/	CUL DE SAC	G	210	33	6,930	R - Residential/Local	A - AC	93	7/16/2022

Local - Appendix B		Street Inventory - Current Condition							City of Lake Forest, CA			
Section Description						Section Attributes						
StreetID	Section ID	Street Name	Begin Street	End Street	Area ID	Length of Segment (ft)	Width of Segment (ft)	Pavement Area (sqft)	Class	Surface Type	Current PCI	Last PCI Update
C040654	24180	TESSERA AVENUE	VIAGGIO LANE	CUL DE SAC	F	1,748	37	64,676	R - Residential/Local	A - AC	93	7/16/2022
C040655	23219	THRUSH STREET	PEACOCK ST	JERONIMO RD	A	148	37	5,476	R - Residential/Local	A - AC	58	7/19/2022
C040656	23220	TIA COURT	VISTA FUSCO	CUL DE SAC	C	121	32	3,872	R - Residential/Local	A - AC	93	7/20/2022
C040789	25255	TIGERLILY	WINDFLOWER	DAHLIA	D	237	33	7,821	R - Residential/Local	A - AC	72	7/17/2022
C040789	25256	TIGERLILY	DAHLIA	BELLFLOWER	D	254	33	8,382	R - Residential/Local	A - AC	73	7/17/2022
C040657	23237	TIMBERLINE WAY	DAYTON DR	CINNAMON RD	C	512	37	18,944	R - Residential/Local	O - AC/AC	94	7/19/2022
C040658	23239	TINA PLACE	SANDRA ST	CUL DE SAC	A	90	33	2,970	R - Residential/Local	O - AC/AC	65	11/2/2020
C040659	23245	TIPPERARY LANE	KILLARNEY DR	STERLING DR	D	345	33	11,385	R - Residential/Local	A - AC	71	7/20/2022
C040660	23249	TIZMIN	ALTON PKWY W/	CUL DE SAC	F	564	33	18,612	R - Residential/Local	O - AC/AC	94	7/16/2022
C040661	23251	TOLEDO LANE	BAKE LN	TAHOE LN	C	1,567	37	57,979	R - Residential/Local	O - AC/AC	93	7/19/2022
C040661	23251N	TOLEDO LANE	TAHOE LN	SE CDS	C	1,784	37	66,008	L - Local (7)	O - AC/AC	94	7/19/2022
C040661	10000	TOLEDO LN	TOLEDO WAY	TOLEDO LN		1,762	35	3,710	R - Residential/Local	A - AC	92	7/19/2022
C040662	23252	TOLEDO WAY	FOXBOROUGH WY	EL TORO RD	C	610	33	20,130	R - Residential/Local	O - AC/AC	79	7/19/2022
C040790	25257	TOMANGO	LAUREL	HELIOTROPE	D	306	33	10,098	R - Residential/Local	A - AC	92	7/17/2022
C040663	23270	TONIA AVENUE	ANTHONY DR	DEBRA ST	C	302	32	9,664	R - Residential/Local	A - AC	93	7/19/2022
C040664	24181	TORINO DRIVE	CABRIOLE	ESPALIER PLACE	F	794	37	29,378	R - Residential/Local	A - AC	93	7/16/2022
C040791	25258	TOROSA	SEVILLE	UMBRIA	D	420	25	10,500	R - Residential/Local	A - AC	93	7/17/2022
C040665	23286	TORRES WAY	DORADO DR	CUL DE SAC	G	984	33	32,472	R - Residential/Local	A - AC	88	7/16/2022
C040666	24182	TOULON AVENUE	PIETRA PLACE S & NE	CUL DE SACS	F	1,591	37	58,867	R - Residential/Local	A - AC	92	7/16/2022
C040667	24183	TOURAIN PLACE	ALLEGUE COURT	CUL DE SAC	F	1,001	33	33,033	R - Residential/Local	A - AC	93	7/16/2022
C040668	23972	TOWNE CENTRE DRIVE	TOWNE CENTRE DR	PORTOLA PKWY	E	666	60	39,960	R - Residential/Local	A - AC	70	7/16/2022
C040668	23974	TOWNE CENTRE DRIVE	LAKE FOREST DR	TOWNE CENTRE DR	E	991	60	59,460	R - Residential/Local	A - AC	71	7/16/2022
C040668	23975	TOWNE CENTRE DRIVE	BAKE PKWY	LAKE FOREST DR	D	1,572	60	94,320	R - Residential/Local	A - AC	56	7/16/2022
C040668	23976	TOWNE CENTRE DRIVE	ALTON PKWY	BAKE PKWY	D	3,071	60	184,260	R - Residential/Local	A - AC	65	7/16/2022
C040668	23978	TOWNE CENTRE DRIVE	COOK	ANTIBES	D	1,016	60	60,960	R - Residential/Local	A - AC	69	7/16/2022
C040668	23978B	TOWNE CENTRE DRIVE	S ALTON PKWY	COOK	D	1,036	60	62,160	R - Residential/Local	A - AC	58	7/16/2022
C040668	24184	TOWNE CENTRE DRIVE	ANTIBES	N ALTON PKWY	D	1,345	60	80,700	R - Residential/Local	A - AC	63	7/16/2022
C040670	23337	TRAVIS STREET	TEED ST	CUL DE SAC	A	144	33	4,752	R - Residential/Local	A - AC	36	7/18/2022
C040671	23343	TREELINE LANE	TRABUCO RD	ORCHARD RIM LN	D	413	36	14,868	R - Residential/Local	O - AC/AC	58	7/20/2022
C040672	23344	TREESHADE LANE	OLD TRABUCO RD	ORCHARD RIM LN	D	673	37	24,901	R - Residential/Local	O - AC/AC	85	7/20/2022
C040673	24185	TRESUANCE WAY	ESTERNAY DRIVE	CUL DE SAC	F	784	33	25,872	R - Residential/Local	A - AC	93	7/16/2022
C040674	23408	TULIP STREET	CALLE TRES LOMAS	CORTA CRESTA DR	B	722	33	23,826	R - Residential/Local	A - AC	67	7/19/2022
C040674	23409	TULIP STREET	CORTA CRESTA DR	MUIRLANDS BLVD	B	171	33	5,643	R - Residential/Local	A - AC	81	7/19/2022
C040675	23410	TUMBLEWEED CIRCLE	MORNINGSTAR RD	CUL DE SAC	E	387	33	12,771	R - Residential/Local	A - AC	85	7/20/2022
C040676	23416	TUSCAN WAY	BELLCROFT DR SE/	CUL DE SAC	E	233	33	7,689	L - Local (7)	A - AC	58	7/20/2022
C040677	23443	TWIG STREET	BARK ST	FORDVIEW ST	B	338	33	11,154	R - Residential/Local	A - AC	81	7/18/2022
C040677	23444	TWIG STREET	STEM AVE	BARK ST	B	1,693	33	55,869	R - Residential/Local	A - AC	81	7/18/2022
C040678	23445	TWINFORD DRIVE	RIMGATE DR	CORBY DR	E	1,112	37	41,144	R - Residential/Local	O - AC/AC	83	7/20/2022
C040792	25259	UMBRIA	CASTELLANA	TOROSA	D	231	28	6,468	R - Residential/Local	A - AC	93	7/17/2022
C040792	25260	UMBRIA	TOROSA	LAUREL	D	191	33	6,303	R - Residential/Local	A - AC	93	7/17/2022
C040679	23449	URSULA CIRCLE	DYLAN AVE SE/	CUL DE SAC	A	571	33	18,843	R - Residential/Local	A - AC	74	7/18/2022
C040680	25504	VALENCIA CIRCLE	FUERTE DR	END	E	315	41	12,915	L - Local (7)	A - AC	90	7/20/2022
C040681	23459	VALEWOOD	FORESTWOOD	FALLENWOOD	D	276	32	8,832	R - Residential/Local	A - AC	71	7/17/2022
C040682	23348	VALLECITO	PALOMA N/	CUL DE SAC	F	472	37	17,464	R - Residential/Local	A - AC	93	7/16/2022
C040683	23462	VALLEYMONT ROAD	LARCHMONT DR	CUL DE SAC	E	840	33	27,720	R - Residential/Local	O - AC/AC	86	7/20/2022
C040684	23488	VERANO	BLAZEWOOD	CUL DE SAC	F	292	33	9,636	R - Residential/Local	A - AC	87	7/16/2022
C040685	23492	VERDE STREET	DYLAN AVE	CUL DE SAC	A	617	33	20,361	R - Residential/Local	O - AC/AC	94	7/18/2022
C040793	25261	VERNA	LAUREL	HELIOTROPE	D	306	33	10,098	R - Residential/Local	A - AC	90	7/17/2022

Local - Appendix B												
Street Inventory - Current Condition									City of Lake Forest, CA			
Section Description									Section Attributes			
StreetID	Section ID	Street Name	Begin Street	End Street	Area ID	Length of Segment (ft)	Width of Segment (ft)	Pavement Area (sqft)	Class	Surface Type	Current PCI	Last PCI Update
C040686	24186	VERONA LANE	TOULON AVENUE	CUL DE SAC	F	630	33	20,790	R - Residential/Local	A - AC	93	7/16/2022
C040687	23495	VESPER ROAD	BOEING LN	TEED ST	A	358	37	13,246	R - Residential/Local	A - AC	63	7/18/2022
C040688	23360	VIA CORONA	DORADO DR	HIGHRIDGE WY	G	215	37	7,955	R - Residential/Local	A - AC	93	7/16/2022
C040689	24204	VIAGGIO LANE	RUE DE FORTUNA	CUL DE SAC	F	1,378	37	50,986	R - Residential/Local	A - AC	93	7/16/2022
C040690	23755	VICAR WAY	BELLCROFT DR E/	CUL DE SAC	E	413	33	13,629	R - Residential/Local	A - AC	82	7/20/2022
C040691	23765	VILLAGE DRIVE	SECOND ST	CUL DE SAC	C	568	37	21,016	R - Residential/Local	O - AC/AC	93	7/19/2022
C040692	23766	VILLAGE WOOD LANE	RIDGE ROUTE DR	WOOD SHADOW LN	C	374	33	12,342	R - Residential/Local	O - AC/AC	93	7/20/2022
C040693	23394	VINTAGE WAY	NEW BEDFORD DR	CUL DE SAC	E	637	36	22,932	R - Residential/Local	A - AC	83	7/20/2022
C040693	23770	VINTAGE WAY	NEW BEDFORD	SUMMERWOOD	E	715	36	25,740	R - Residential/Local	O - AC/AC	88	7/20/2022
C040693	23771	VINTAGE WAY	SUMMERWOOD	NORMANDALE DR	E	1,293	36	46,548	R - Residential/Local	O - AC/AC	81	7/20/2022
C040694	23772	VINTAGE WOODS ROAD	LAKE FOREST DR	SKYLARK DR	D	535	33	17,655	R - Residential/Local	A - AC	78	7/20/2022
C040694	23773	VINTAGE WOODS ROAD	LAKE FOREST DR E/	CUL DE SAC	E	630	33	20,790	R - Residential/Local	A - AC	62	7/20/2022
C040695	23777	VISTA ALISO ROAD	VISTA MODJESKA RD	VISTA PORTOLA RD	G	440	33	14,520	R - Residential/Local	A - AC	93	7/16/2022
C040696	23776	VISTA ESTATE DRIVE	MONTBURY DR	NORMANDALE DR	E	1,690	37	62,530	R - Residential/Local	A - AC	81	7/20/2022
C040697	23788	VISTA FUSCO	PIZARRO RD	COSTA BELLA DR	C	1,080	33	35,640	R - Residential/Local	O - AC/AC	93	7/20/2022
C040697	23789	VISTA FUSCO	COSTA BELLA DR	CUL DE SAC	C	162	33	5,346	R - Residential/Local	A - AC	91	7/20/2022
C040698	23795	VISTA MODJESKA ROAD	RIDGELINE RD	VISTA SANTIAGO	G	742	33	24,486	R - Residential/Local	A - AC	93	7/16/2022
C040699	23801	VISTA PORTOLA ROAD	VISTA SANTIAGO RD	VISTA ALISO RD	G	617	33	20,361	R - Residential/Local	A - AC	93	7/16/2022
C040700	23802	VISTA SADDLEBACK ROAD	VISTA MODJESKA RD	CUL DE SAC	G	269	33	8,877	R - Residential/Local	A - AC	93	7/16/2022
C040701	23803	VISTA SANTIAGO ROAD	VISTA PORTOLA RD	VISTA MODJESKA RD	G	290	33	9,570	R - Residential/Local	A - AC	93	7/16/2022
C040702	23807	VISTA TERRACE	LAKE FOREST DR SE/	CUL DE SAC	E	1,650	41	67,650	R - Residential/Local	A - AC	40	7/20/2022
C040703	24205	VITALE LANE	MONTTEE PLACE	CUL DE SAC	F	479	33	15,807	R - Residential/Local	A - AC	93	7/16/2022
C040704	23808	WAGAR STREET	BLOSSOM PARK ST	SERRANO RD	C	148	37	5,476	R - Residential/Local	A - AC	93	7/20/2022
C040705	23829	WARWICK COURT	RUSHFORD DR	CUL DE SAC	E	289	23	6,647	R - Residential/Local	O - AC/AC	82	7/20/2022
C040706	23858	WESTOVER CIRCLE	FOXBOROUGH WY	CUL DE SAC	C	528	33	17,424	R - Residential/Local	O - AC/AC	93	7/19/2022
C040707	23861	WHEATON TERRACE	BRIDGEMONT RD	GLENMEADOWS DR	E	696	37	25,752	R - Residential/Local	A - AC	78	7/20/2022
C040708	23866	WHISLER DRIVE	EL TORO FRONTAGE RD	ORANGE AVE	B	430	23	9,890	R - Residential/Local	A - AC	90	7/19/2022
C040709	23867	WHITE DOVE DRIVE	SWAN DR	ROCKFIELD BLVD	B	627	25	15,675	R - Residential/Local	A - AC	76	7/18/2022
C040710	23878	WICKLOW LANE	STERLING DR W/	KILLARNEY DR	D	495	33	16,335	R - Residential/Local	A - AC	80	7/20/2022
C040794	25262	WILD ROSE	AGAVE	LANTANA	D	884	33	29,172	R - Residential/Local	A - AC	55	7/17/2022
C040794	25263	WILD ROSE	LANTANA	BLUE BELL	D	290	33	9,570	R - Residential/Local	A - AC	90	7/17/2022
C040794	25264	WILD ROSE	BLUE BELL	MARIPOSA	D	301	33	9,933	R - Residential/Local	A - AC	82	7/17/2022
C040711	23877	WILDWOOD CIRCLE	SYCAMORE GLEN DR	CUL DE SAC	G	289	33	9,537	R - Residential/Local	A - AC	92	7/16/2022
C040712	23879	WILLARD AVENUE	GREENBAY DR	BELQUEST DR	B	1,401	33	46,233	R - Residential/Local	O - AC/AC	83	7/20/2022
C040713	23881	WILLIAMSBURG COURT	FOXBOROUGH WY	AUBURN DALE WY	C	476	36	17,136	R - Residential/Local	O - AC/AC	94	7/19/2022
C040714	23384	WILLOW BROOK LANE	JASPER HILL	S CDS	G	1,285	37	47,545	R - Residential/Local	A - AC	89	7/16/2022
C040714	23384N	WILLOW BROOK LANE	N CDS	JASPER HILL	G	131	37	4,847	L - Local (7)	A - AC	88	7/16/2022
C040715	23884	WILLOW WOOD STREET	DESERT WOOD ST	LAUREL WOOD ST	C	427	33	14,091	R - Residential/Local	A - AC	93	7/20/2022
C040716	23894	WINDEMERE CIRCLE	KENSINGTON LN SE/	CUL DE SAC	E	128	33	4,224	R - Residential/Local	O - AC/AC	79	7/20/2022
C040795	25265	WINDFLOWER	GOLDENROD	CUL DE SAC	D	544	33	17,952	R - Residential/Local	A - AC	74	7/17/2022
C040717	23895	WINDING WAY	SHAVER LAKE CIR	SERRANO RD	C	886	37	32,782	R - Residential/Local	O - AC/AC	91	7/19/2022
C040718	23896A	WINDROW DRIVE	VISTA TERRACE	RANCHO PKWY	E	1,139	41	45,803	R - Residential/Local	A - AC	69	7/20/2022
C040718	25078	WINDROW DRIVE	RANCHO PKWY	END	E	427	40	17,080	R - Residential/Local	A - AC	61	7/20/2022
C040719	23898	WINDSONG DRIVE	ALISO PARK DR NW/	CUL DE SAC	E	1,266	37	46,842	R - Residential/Local	O - AC/AC	82	7/20/2022
C040720	23916	WOOD SHADOW LANE	VILLAGE WOOD LN	JERONIMO RD	C	410	33	13,530	R - Residential/Local	O - AC/AC	93	7/20/2022
C040721	23910	WOODLAND WAY	SYCAMORE GLEN DR	SINGING WOOD CR	G	922	35	32,270	R - Residential/Local	A - AC	92	7/16/2022
C040722	23920	WOODSPRING CIRCLE	SYCAMORE GLEN DR	CUL DE SAC	G	394	33	13,002	R - Residential/Local	A - AC	93	7/16/2022
C040723	23929	WREN WAY	SPARROW ST	PHEASANT ST	A	190	33	6,270	R - Residential/Local	O - AC/AC	69	7/19/2022

Local - Appendix B						Street Inventory - Current Condition				City of Lake Forest, CA		
Section Description									Section Attributes			
StreetID	Section ID	Street Name	Begin Street	End Street	Area ID	Length of Segment (ft)	Width of Segment (ft)	Pavement Area (sqft)	Class	Surface Type	Current PCI	Last PCI Update
C040724	23979	WRIGHT	COOK SW/	END	D	1,047	37	38,739	R - Residential/Local	A - AC	53	7/17/2022



### XIII. Appendix C – GIS Digital Data

#### *Introduction*

The OCTA GIS Section maintains a spatial inventory of transportation infrastructure which mostly consists of major arterial streets, roads, and highways. A key component of road information is pavement condition. Maintaining an inventory of pavement condition will enhance OCTA's GIS visualization and analysis capabilities and assist in understanding the transportation investment needs throughout the region. Therefore, a GIS dataset in digital format should be included in this report.

#### *Structure of GIS Data*

The GIS dataset must consist of linear geographic features that represent road/street segments. All segments that are part of the report should be included in the GIS dataset. The attribute information of each segment should generally follow the format of the Complete Listing of Current Street Conditions in Appendix B above.

The GIS data requirements are discussed below. Most commercial and open-source GIS software provide industry-standard tools to manage GIS data to meet these requirements.

#### **GIS Digital Data Format**

The GIS data must be submitted in either one of the following formats:

- Esri Shapefile, or
- Esri File Geodatabase

#### **Metadata**

The GIS data are required to have associated metadata. The minimum metadata items required are:

- Title of Dataset
- Tags (A set of words that can be used by GIS to search for the resource. For example: "pavement", "transportation", "roads")
- Summary (A brief purpose statement of the dataset)
- Description (A brief narrative of the dataset's content)
- Credits (A recognition of those who created or contributed to the resource)

#### **Spatial Geometry Type**

The spatial geometry of the segment features must be lines that represent the roadway centerline as accurately as possible.

#### **Projection**



The GIS data must have spatial reference information and have its coordinate system identified and embedded in or associated with the data file(s). All GIS data submitted to OCTA should be in the following projected coordinate system:

- NAD 1983 State Plane California VI FIPS 0406 (US Feet) - More information about this system can be found at: <https://spatialreference.org/ref/epsg/nad83-california-zone-6-ftus/>

### **GIS Feature Attributes**

The required segment attributes are:

- Street name
- Unique segment identifier (Segment ID from original source if available)
- Name of intersecting road at the beginning of a segment
- Name of intersecting road at the end of the segment
- Current pavement condition index (PCI)
- Current PCI inspection date
- Length of road segment in feet
- Width of road segment in feet
- Paved area of road segment in square feet or square yards
- Projected PCI at end of Seven-Year Road Maintenance and Rehabilitation Plan

Additional attributes such as number of through travel lanes, direction of travel and pavement surface type may be provided. An example of a GIS attribute table for road segments is shown below (Note that there are additional attributes such as surface, functional class, and number of travel lanes).

	OBJECTID *	Sec ID	Street Name	From	To	PCI	Insp Date	Length	Width	Area	Surface	FuncClass	Lanes
1	43	4022	ARBORWOOD	HEDGE LN	CANYONWOOD	89	1/11/2013	254	48	12192	AC	SECONDARY	2
2	44	4025	ARBORWOOD	BETHESDA	YALE CT	92	1/11/2013	374	48	17952	AC	SECONDARY	2
3	45	4031	ARBORWOOD	WINTHROP	BETHESDA	89	1/11/2013	866	48	41568	AC	SECONDARY	2
4	46	4187	ARBORWOOD	YALE CT	HEDGE LN	89	1/11/2013	1691	48	81168	AC	SECONDARY	2
5	47	4195	ARBORWOOD	CITRUSGLEN	WINTHROP	90	1/11/2013	434	48	20832	AC	SECONDARY	2
6	109	1862	CAMPUS DR	CARLSON AVE	UNIVERSITY DR	99	12/19/2012	3963	58	200334	AC	SECONDARY	4
7	110	2057	CAMPUS DR	MAC ARTHUR BLVD	VON KARMAN AVE	93	12/19/2012	1689	30	64670	AC	SECONDARY	4
8	111	2058	CAMPUS DR	VON KARMAN AVE	TELLER AVE	93	12/19/2012	1310	30	39300	AC	SECONDARY	4
9	112	2060	CAMPUS DR	TELLER AVE	JAMBOREE RD	96	12/19/2012	700	24	18300	AC	SECONDARY	4
10	116	9961	CAMPUS DR	JAMBOREE RD	CARLSON AVE	98	12/19/2012	1164	68	88752	AC	SECONDARY	2
11	117	4186	CANYONWOOD	MEADOWOOD	ARBORWOOD	89	1/11/2013	1026	47	48472	AC	SECONDARY	2
12	118	1409	CARLSON AVE	MICHELSON DR	PALATINE	100	12/19/2012	1146	65	74490	AC	SECONDARY	4

## XIV. Appendix D – Quality Assurance/Quality Control Plan


### *Introduction*

When performing data collection in any field, the need for quality control is paramount as it is essential for accurate planning, analysis and design. This is particularly true for collecting pavement distress data for a pavement management system.

The Quality Assurance/Quality Control (QA/QC) Plan establishes minimum quality standards for performance and procedures for updates of the pavement management system.

If applicable, utilize the space below to include information on the agency's QA/QC policies:

The first phase of the QC process is a rule-based check that flags roads based on expected outcomes from the automatic crack detection and processing parameters used to convert the LCMS2 data into severity and extent data. Part of this output is the identification of areas that are within the sample area but should be excluded from the assessment. This can include the edge of pavement or curb (purple and green highlight), manhole covers and inlets (red box), and pavement markings (yellow highlight) as seen in **Figure 1**. This is combined with information from our field raters about distresses that may not be present in a traditional manner or may be outside the guidelines set forth in ASTM D6433.



**Figure 1 - Processed LCMS2 Image**

A second review is then performed by a rater who is well-versed in both the distress standards and the data in its digital format. Using the downward laser scans, field notes, and 4K images collected from the survey the Quality Control (QC) rater is able to verify the accuracy of what the LCMS has collected and what was flagged in the field.



**Figure 2 - QC Image**

To further ensure accurate condition data, spot checks are conducted on a network-wide basis by the QC team and the engineering staff. Once confidence in the integrity of the data has been achieved, an initial condition report is submitted for review by City staff.

## Objectives

This document constitutes a formal QA/QC Plan for the City of Lake Forest. It was prepared on 6/1/2020 and last revised on 3/15/2023.

Specifically, it is intended for the 2023 Pavement Management Plan Update. The focus is on the collection of network-level pavement distress data (defined by National Cooperative Highway Research Program (NCHRP) Synthesis 401 Quality Management of Pavement Data Collection, as “Network-level data collection involves collection of large quantities of pavement condition data, which is often converted to individual condition indices or aggregated into composite condition indices.”)

This document also addresses the QA/QC plan requirements of the Orange County Transportation Authority (OCTA)’s “Countywide Pavement Management Plan Guidelines” (section 2.4), adopted in May 2010.

## Structure of QA/QC Plan

The following components are addressed in this QA/QC Plan:

- Condition survey procedures used
- Accuracy required for data collection
- Inspector qualifications and experience
- Safety

## Condition Survey Procedures

The governing document in performing condition surveys for the City of Lake Forest is ASTM D6433 “Standard Practice for Roads and Parking Lots Pavement Condition Index (PCI) Surveys.” Both asphalt concrete (AC) and Portland cement concrete (PCC) pavements are included in this protocol. The following distresses are collected for each pavement type.

### **Asphalt Concrete AC Pavements**

1. Alligator (fatigue) cracking
2. Bleeding
3. Block cracking
4. Bumps and sags
5. Corrugation
6. Depression
7. Edge cracking
8. Joint reflection cracking
9. Lane/Shoulder drop off
10. Longitudinal & Transverse cracking
11. Patching and utility cut patching
12. Polished aggregate
13. Potholes
14. Railroad crossing
15. Rutting
16. Shoving
17. Slippage cracking
18. Swell
19. Weathering
20. Raveling

### **Portland Cement Concrete (Jointed)**

1. Blowup/buckling
2. Corner breaks
3. Divided slab
4. Durability (“D”) cracking
5. Faulting
6. Joint seal damage
7. Lane/shoulder drop off
8. Linear cracking
9. Patching (large) and utility cuts
10. Patching (small)
11. Polished aggregate
12. Popouts
13. Pumping
14. Punchout
15. Railroad crossing
16. Scaling, map cracking and crazing
17. Shrinkage cracks
18. Spalling (corner)
19. Spalling (joint)

Any exceptions to the above procedures are discussed before any surveys are performed. They are documented in the paragraphs below.

*[Note to agency: these are usually related to distresses or situations that are not covered in the manuals. Examples include roller check marks or edge cracking on streets with no curbs and gutters. Others include the raveling of surface seals or the use of open-graded asphalt concrete mixes where the surface appears to have large voids present. Any modifications must be documented and included in this document. Photos are extremely helpful.]*

All surveys are performed as Semi-Automated surveys, and a minimum 10% sampling rate is utilized. Field crews are typically composed of two-person crews *(Typically a one-person crew on residential streets and some collectors, and up to two-person crews for major arterials, depending on traffic volumes and speeds. Edit as appropriate)*. The safety of field personnel is paramount in all instances.



The sample unit selected must be representative of the entire pavement section. This assumes that the section is homogenous; if it is not homogeneous, then the section must be split according to the criteria agreed upon by the agency. Typically, the criteria used are:

- Pavement condition
- Construction age, if known
- Maintenance history, if known
- Traffic volumes (or functional classification as a surrogate)
- Surface types (e.g. asphalt concrete or Portland cement concrete)
- Geometric elements (e.g. widths)

Any modifications to the section inventory data are documented in the pavement management report.

A sample unit for a semi-automated survey consists of the area collected by the LCMS lasers along the wheel path of a street segment. This is a 4m wide area with a length matching the segment surveyed. Multiple passes were surveyed for streets with four or more lanes.

The approach ensure that the sample is representative of the section as the full length of the segment is surveyed.

### *Accuracy Required for Data Collection*

The accuracy required for data collection has two components, both of which are further described in the following paragraphs.

- Re-inspections
- PCI comparisons with past surveys

### *Random and Systematic Re-Inspections*

#### **Random Re-inspections**

Random re-inspections will include a representative selection across the following categories:

- Functional classes (i.e. MPAH, locals);
- Surface types (e.g. asphalt concrete or Portland cement concrete);
- Pavement conditions (e.g. good, fair, poor);
- Inspectors;
- Geographical areas, if applicable.

#### **Systematic Re-inspections**

A sample of 5-10% of the sections reviewed by each inspector was set aside to be re-inspected by an alternate inspector. PCI differences of greater than 10 points we review by QC management staff.

### **Acceptability Criteria**

At the time of re-inspection, the distress quantities and severity will be re-inspected and verified, and corrections made if necessary.

A final check is completed by City staff to identify any discrepancies that may arise from levels of subjectivity within the rating standard. All severity and extent data will be provide for each sample area.

#### *PCI Comparison with Past Surveys*

As another level of quality control, the new PCIs are compared with the previous PCIs. If they differ by more than  $\pm 10$  PCI points, these sections are automatically flagged for further investigation. Some areas of the network were re-segmented and do not have completely comparable historic data.

### **If PCI Increases 10 points**

The section is investigated to see if a maintenance and rehabilitation event has occurred since the last survey, but has not been recorded. Typically, it may include activities such as:

- Crack sealing activities – changes medium or high severity cracking to low severity
- Patching activities – alligator cracking that has been removed and patched, so that the resultant PCI is increased.
- Surface seals
- Overlay
- Others

Therefore, an up to date maintenance and rehabilitation history file in the pavement management database is desirable, both for historical accuracy as well as to provide additional quality control.

### **If PCI decreases 10 points**

The section is checked to see if the average deterioration rate (usually 3 to 4 points per year) is exceeded. If the drop in PCI is within range of what is acceptable, no further action is required. If the drop is more than the acceptable range, a re-inspection will be performed. The default performance curves in the pavement management software form the basis for what is acceptable.



### *Inspector's Qualifications and Experience*

The IMS, Infrastructure Management Services inspectors have attended formal training on pavement condition distress surveys. This training was conducted prior to performing any work using the ASTM D6433 protocols, consistent with OCTA's requirements.

Inspector Name	Date of ASTM D6433 Training	Training Conducted By:
David Bratton	May, 2013	Paver – CSU
Leah Ramirez	August, 2009	DynaTest
Don Noah	August, 2009	DynaTest
Toby Homuth	August, 2009	DynaTest

Resumes of the technicians utilized on this project are included as an attachment.

### *Safety Procedures*

The IMS, Infrastructure Management Services administers a health and safety program in compliance with the Cal Occupational Safety and Health Administration (OSHA) Title VIII, Section 3203. The program is documented in "Site-Specific Safety, Health, and Environmental (SH&E) Plan".

Generally, the safety procedures include (Edit as applicable to agency):

- Inspectors to wear Class 2 or 3 safety vest at all times;
- Flashing beacon on all vehicles utilized for surveys; and
- Stopped vehicles to be parked at locations away from moving traffic (e.g. nearby parking, shoulders, etc.).

On streets where there is a high volume of traffic or high speeds, additional measures may be necessary, such as:

- Surveys to occur during off-peak periods or on weekends;
- Additional inspector to watch out for traffic; and
- Traffic flaggers in extreme cases.

**Attachment** – Appendix D: "Site-Specific Safety, Health, and Environmental (SH&E) Plan" and Resumes of Field Inspectors

---End of QA/QC Plan---



# **Site-Specific Safety, Health, and Environmental (SH&E) Plan**

*OCTA Pavement Inspector Prequalification Program  
Automated Pavement Condition Data Collection*

Prepared for:

**Orange County Transportation Authority**

Prepared by:

**IMS Infrastructure Management Services, LLC**

8380 South Kyrene Road | Suite 101 | Tempe, Arizona 85284  
(480) 839-4347

[www.imsanalysis.com](http://www.imsanalysis.com)

## Table of Contents

<b>Part 1 – Site-Specific SH&amp;E Plan .....</b>	<b>3</b>
1. Introduction .....	3
2. Scope of Work and Project Schedule.....	6
3. Field Work Implementation .....	7
4. Emergency Response Plan (ERP).....	7
<b>Part 2 – Job Hazard Analysis (JHA) Forms .....</b>	<b>10</b>

**Appendix A: Nearest Hospital**

**Appendix B: Job Hazard Analysis Form**

## Part 1 – Site-Specific SH&E Plan

### 1. Introduction

#### 1.1 Plan Development and Approval

The purpose of this Site-Specific SH&E Plan (Plan) is to define measures to be implemented to address worker safety and health for field work associated with the **OCTA Pavement Inspector Prequalification Program**.

**Prepared By: Kurt Keifer, PhD, PE**

**Date: 1/16/2023**

A copy of this Plan will be posted at the jobsite and/or maintained in project vehicles.

#### 1.2 SH&E Meetings and Briefings

##### 1.2.1 Orientation

The contents of this Plan will be transmitted to field team members via verbal discussion at a documented project kick-off/orientation meeting prior to initial field work. Documentation of all orientation meetings shall be included in the project file (see attached “Project Safety, Health, and Environmental Orientation” form).

##### 1.2.2 Daily Safety Meetings/Briefings

The SH&E Representative (**Ben Steffen**) shall conduct a safety briefing at the project site. Documentation of daily briefings (see attached “Job Site Safety, Health, and Environmental Meeting” form) shall include the names of employees present and the topics discussed which could include the following:

- Assigned duties and tasks for the day
- Anticipated site conditions (access, weather, etc.)
- Anticipated site hazards and control measures
- Lessons learned from reported near miss and injury/illness incidents from this project or from any other projects that may be beneficial or applicable to this project
- Revisions/updates to the Site-Specific SH&E Plan and/or safe work procedures

If field team members are unable to attend the briefing, the SH&E Representative shall conduct a separate briefing with these personnel before they will be allowed to begin work.

**Project Safety, Health, and Environmental Orientation Form**

Project: OCTA Pavement Inspector Prequalification Program

Date: Monday, 1/18/2023

Location: IMS Infrastructure Management Services HQ, Tempe, AZ

Attendees: Kurt Keifer (via phone) and Ben Steffen (RST operator)

**Topics**

- Review assigned duties and tasks
- Discuss anticipated site conditions (access, weather, etc.)
- Review the Site-Specific SH&E Plan and Job Hazard Analysis (JHA) forms
- Confirm training, equipment/supplies, medical clearance, and vaccinations have been acquired for all field team members
- Review emergency procedures and reporting and investigation procedures for near miss, injury/illness, damage, and environmental incidents

**Notes/Comments**

KAK - Confirmation of start and stop locations for control sections required.



---

---

---

**Team Member Names/Signatures**

I have been briefed on and understand and agree to follow the requirements of the Site-Specific SH&E Plan and JHAs for this project.

1. Kurt Keifer (via phone) 
2. Ben Steffen 
3. \_\_\_\_\_
4. \_\_\_\_\_

**Job-Site Safety, Health, and Environmental Meeting Form**

Project: OCTA Pavement Inspector Prequalification Program

Task: Automated Pavement Condition Data Collection

Date: 1/18/2023

Location: IMS Infrastructure Management Services HQ, Tempe, AZ

**Topics** Review assigned duties and tasks for the day

- ☐ Discuss anticipated site conditions (access, weather, etc.)
- ☐ Review the Project-Specific SH&E Plan and JHA forms for the day's work
- ☐ Confirm team roles (on-site SH&E Representative, first aid/CPR responders)
- ☐ Discuss emergency procedures and equipment
- ☐ Identify necessary medications and individual team member's medical situations/precautions (if staff is willing to share with team)
- ☐ Review lessons learned from reported incidents and the status of any corrective actions
- ☐ Confirm everyone is comfortable with daily plan of action

**Summary of Work Conducted and Planned**

PCI survey per OCTA 2023 manual

---

---

---

---

**Attendees (Names/Signatures)**

1. Kurt Keifer (via phone) 

2. Ben Steffen 

3. \_\_\_\_\_

4. \_\_\_\_\_

**Meeting Conducted By (Name/Signature)**

Kurt Keifer (via phone) 

## 2. Scope of Work and Project Schedule

### 2.1 Pavement Condition Data Collection

The project consists of collecting pavement imagery at the OCTA control sites.

All data collection will be performed with IMS RSTs, which are automated, vehicle-based systems that include our LCMS2 systems and ROW imaging systems.

Data collection consists of driving each lane of the project site:

- **Data collection will be conducted at posted speeds (e.g., no traffic control is required).**
- **Data collection will take place during daylight hours.**
- **Data collection will take place during dry conditions (e.g., no rain or standing water).**
- **Vehicle operators will not leave the vehicle during data collection.**
- **Data will be collected in two (2) hour shifts to minimize driver fatigue.**

*Note: We anticipate that IMS staff will need to exit the RST during data collection from time to time to confirm control section locations. When exiting the vehicle for any reason, the following Personal Protective Equipment (PPE) will be worn:*

- *Class 3 high-visibility safety vest*
- *Safety glasses*

### 2.2 Project Schedule

The pavement condition data collection will take place 1/18-1/19/2023. Approx. two (2) days of will be required to collect the necessary data.

### 2.3 Project Location

Var. locations. Ref. 2023 OCTA Inspector's Guide.

### 3. Field Work Implementation

#### 3.1 Key Personnel

The following IMS personnel have principal responsibility for the implementation and maintenance of health and safety measures during field work.

**IMS Field Supervisor**

Ben Steffen

[bsteffen@imsanalysis.com](mailto:bsteffen@imsanalysis.com)

(913) 207-3012 (Mobile)

#### 3.2 Responsibilities and Lines of Authority

The IMS Field Supervisor is responsible for coordinating the commencement of all field activities with the IMS project manager.

**IMS Project Manager**

Kurt Keifer, PhD, PE

[kkeifer@imsanalysis.com](mailto:kkeifer@imsanalysis.com)

(737) 900-6676 (Mobile)

### 4. Emergency Response Plan (ERP)

#### 4.1 Stop Work Authority

Personal safety takes priority over all project deadlines, demands, and any other considerations. At all times and on all sites, it is IMS' policy, practice, and responsibility to provide a place of employment where IMS employees can conduct project-related activities in a safe and healthy environment. IMS strives to ensure the health and safety of its employees by identifying and mitigating recognized hazards to avoid or eliminate potential for injury or illness.

IMS employees need to be conscious for the safety of other project personnel and are expected to promote safe work habits. IMS employees are encouraged and empowered by IMS to maintain a safe workplace and only work when the hazards have been removed, controlled, or mitigated. No IMS employee is expected or obligated to perform work they consider unsafe or damaging to the environment.

Employees are to immediately report safety, health, and environmental (SH&E) concerns to their local Safety Coordinator, supervisor, and/or Project Manager. In addition, **Stop Work Authority (SWA) allows any IMS employee to stop work conducted by IMS or IMS subcontractors where there is a serious hazard or imminent danger.** Once invoked, the activity

in question will be stopped and reviewed by those performing the work and their immediate supervisors. Work will not resume until all stop work issues and concerns have been adequately addressed. There will be no retribution for invoking SWA.

#### **4.2 Vehicle Accident**

In the event of an accident, all USDOT guidelines must be adhered to. Refer to the Accident Report Kit located in the vehicle's glove box.

Vehicle accident is to be communicate to the following personnel immediately after all personnel and equipment have been safely secured.

**IMS Project Manager**

Kurt Keifer, PhD, PE

[kkeifer@imsanalysis.com](mailto:kkeifer@imsanalysis.com)

(737) 900-6676 (Mobile)



#### **4.4 Medical Emergency**

1. Call 911 as required
2. Get to safe location, if necessary
3. Report to IMS Project Manager.

Before work begins at any location, all employees will be made aware of all emergency phone numbers and nearby hospitals (See Appendix A).

Anaheim Global Medical Center  
1025 S Anaheim Blvd  
Anaheim, CA 92805  
(714) 533-6220

## **Part 2 – Job Hazard Analysis (JHA) Forms**

See Appendix B.

## **Appendix A.**

### Directions to Nearest Medical Facility

Anaheim Global Medical Center  
1025 S Anaheim Blvd  
Anaheim, CA 92805  
(714) 533-6220

Directions to hospital from job site. Fastest route to hospital will depend on time of day.  
Google maps will be used to determine fastest route at time of incident.

**Appendix B.**

Job Hazard Analysis Form

### Job Hazard Analysis Form


**Company** IMS Infrastructure Management Services, LP  
**Project** OCTA Pavement Inspector Prequalification Program  
**Contract Duration** NA  
**Major Equipment** IMS RST  
**Work Performed** Pavement image collection at posted speeds. No traffic control will be needed.

Job steps	Hazards	Controls	Probability
Drive in traffic at posted speeds.	Vehicle accident	<ul style="list-style-type: none"> <li>• Verify approval has been granted to test job site.</li> <li>• Follow all safety measures post-accident.</li> <li>• Get self/vehicle to safety.</li> </ul>	Seldom
	Flat tire	<ul style="list-style-type: none"> <li>• Get self/vehicle to safety.</li> <li>• Obtain service assistance or change tire</li> </ul>	Occasional
Changing a tire <ul style="list-style-type: none"> <li>• Park vehicle and set brake</li> <li>• Remove spare and tools</li> <li>• Loosen lug nuts</li> <li>• Jack up car</li> <li>• Remove lugs nuts</li> <li>• Remove flat tire</li> <li>• Put spare tire on</li> <li>• Reinstall lug nuts</li> <li>• Lower vehicle completely.</li> <li>• Put equipment back in vehicle.</li> </ul>	<ul style="list-style-type: none"> <li>• Struck by traffic</li> <li>• Vehicle may roll</li> <li>• Sprain or injury resulting from over-exertion</li> <li>• Tire working loose and coming off.</li> </ul>	<ul style="list-style-type: none"> <li>• Park away from passing traffic on solid, even ground and wear all required safety protection. Use safety flashers.</li> <li>• Transmission in park/block tire</li> <li>• Follow manufacturer's instructions for removing each item.</li> <li>• Inspect lug nuts as required. Use lug nut wrench to ensure nuts are tight.</li> </ul>	Seldom

Equipment Requirements	Training Requirements	Inspection Requirements
RST Van	Safety Orientation	Field personnel are to report unsafe condition as they occur to IMS' Project Manager.

**Field Notes:**

By signing the below I confirm that I have review and understand the job steps, hazards, and controls as described in this Job Hazard Analysis.

Name	Title	Signature	Date
Ben Steffen	RST Operator	• 	1/18/23
		•	
		•	

## Background

As a Project Engineer for IMS, Mr. Bratton is involved with both data collection and data analysis for pavement and asset management related projects. His primary responsibilities are data processing and analysis for multiple software formats such as PAVER, StreetSaver and Cartegraph. He has extensive experience with mapping and drawing tools, such as AutoCAD and ESRI ArcGIS.



Throughout the field surveys, Dave works closely with the field crew and verifies that the data received from the field is both reliable and complete by consistently reviewing the data as it is being collected in the field. This ensures that the data is collected in a timely manner and that the data is both a complete and accurate representation of the road network. Mr. Bratton ensures that all data maintains integrity by extensively documenting and tracking all steps throughout the data processing task.

Although his primary responsibilities are in-office data processing and analysis, Dave has also had experience with the collection of automated pavement surface condition and right of way asset data collection in the field.

## Education & Registrations

**BS**, Civil Engineering (2008) – Bradley University

**Professional Engineer (PE)**  
IL #062072138

**PAVER** Certified; StreetSaver; ESRI  
Manual and Automated Rating OCTA Certified

## Previous Work Experience

2007-2009      McHenry County Department of Transportation – Storm Water Engineering Assistant

2006            Baxter and Woodman – Construction RE

## Project Experience

Mr. Bratton has been involved with over 100 pavement and right-of-way asset projects on an annual basis over each of his 11 years at IMS. His role has ranged from data analyst, QA Manager, field technician, and project management. Mr. Bratton has led implementation project, updates and worked with various software modules for pavement and ROW asset management reports.

### City of Lake Forest, CA

Dave provided daily monitoring of surface condition data processing/analysis and quality control of data formatted for StreetSaver software. He worked closely with the City to ensure that OCTA reporting requirements were met and helped develop a detailed short term budgeting plan.

### City of Long Beach, City of Oceanside, City of Riverside, CA

Dave provided data QA/QC/analysis and GIS linkage for these pavement management surveys with data input to PAVER and Cartegraph. These projects were very complex in nature with various reporting needs (separate district reports and analyses, ROW assets, and M&R practices review). The mileage for each of these projects was from 800 to 1,200 miles for survey.

### Volusia County, FL

Dave was the project manager for this project that included a survey of over 1,000 miles. The County utilizes the Lucity asset management software and the PCI data was incorporated into various reports submitted for Capital Planning and Forecasting.

### City of Atlanta, GA

Dave has performed the project set up including preparation of GIS referenced maps and inventory for a pavement management update in 2016 and 2019 for the City of Atlanta. Responsibilities included daily monitoring of field data (for pavement management and sidewalk/ramp compliance), data processing/analysis and quality control of data formatted for software load, and digital image extraction.

## Background

As Pavement Rating QC/QA Team Lead and a Senior Pavement Condition Rater for IMS, Ms. Ramirez is involved with managing our Pavement Rating and QC/QA Teams. Ms. Ramirez's Pavement Rating and QC/QA Teams include six (6) trained and experienced pavement condition raters. Ms. Ramirez's Team is responsible for assessing the condition of roadway and parking lot pavements for more than 100 agencies across the United States each year utilizing the automated data collected through the LCMS vehicle. Ms. Ramirez is personally responsible for performing an independent review of all pavement rating project data before final review by an IMS Pavement Engineer.



## Education & Registrations

**BS**, Western Governors University (2021)

Automated Rating OCTA Certified

**AAS**, Austin Community College (2004)

## Previous Work Experience

2020-2020      Applied Research Associates – Civil Engineering Technician II (Contractor)

2006-2020      Dynatest Consulting, Inc. – Civil Engineering Technician (Contractor)


## Project Experience

Agency	Year
City of Manhattan, KS	2018 + 21
City of Long Beach, CA	2021
Volusia County, FL	2021
City of Lake Forest, CA	2020
City of Lancaster, TX	2019
Chicago MAP (28 agencies)	2018-2021
Village of Lindenhurst, IL	2019
City of Seattle, WA	2017
City of Dublin, OH	2017

Agency	Year
Village of Niles, IL	2017
Henrico County, VA	2017
US DoD Installations (40+)	1997-2018
Prince George's County, MD	2008 + 14 + 17
Raleigh Durham Airport, NC	2017
City of Mont Belvieu, TX	2017
Cook County, IL	2011 + 16
City of Frisco, TX	2012 + 16
City of Wichita Falls, TX	2011 + 16

## Background

As a Senior Pavement Condition Rater for IMS, Mr. Noah is responsible for rating pavement conditions per ASTM D6433 and other industry standards. He has more than ten (10) years of experience performing automated PCI surveys for local agencies across the United States. In addition, he has served as a pavement condition inspector on more than twenty (20) US Army Corps of Engineers manual pavement condition inspection projects. Mr. Noah has more than twenty-four (24) years of experience with pavement through the Texas Department of Transportation (TxDOT). Prior to retiring from TxDOT, Mr. Noah served as the user coordinator for the Texas roadway reference marker system. He also served as a pavement rater for the TxDOT Pavement Management Information System (PMIS) and he has personally rated more than 20,000 miles of highway pavements across Texas.



## Education & Registrations

University of Texas (Attended 1964-66)

TxDOT Certified Pavement Management Information System (PMIS) Pavement Rater (2004-2016)

PAVER Certified Rater (2006)

## Previous Work Experience

2016-2020      Gorrondona and Associates, Inc. – Senior Pavement Condition Rater and Field Technician  
2004-2016      Dynatest Consulting, Inc. – Senior Pavement Condition Rater and Field Technician  
1990-2004      Texas Department of Transportation – Coordinator for Texas Roadway Reference Marker System

## Project Experience

Agency	Year
City of Manhattan, KS	2018 + 21
City of Long Beach, CA	2021
Volusia County, FL	2021
City of Lake Forest, CA	2021
City of Lancaster, TX	2019
Chicago MAP (28 agencies)	2018-2021
Village of Lindenhurst, IL	2019
City of Seattle, WA	2017
City of Dublin, OH	2017
Henrico County, VA	2017
US DoD Installations (40+)	1997-2018
Prince George's County, MD	2008 + 14 + 17
Raleigh Durham Airport, NC	2017
City of Mont Belvieu, TX	2017
Cook County, IL	2011 + 16

Agency	Year
City of Frisco, TX	2012 + 16
City of Wichita Falls, TX	2011 + 16
Village of Niles, IL	2015
City of Alexandria, VA	2013 + 16
Village of Schaumburg, IL	2015
Village of Mount Prospect, IL	2014
City of Hamilton, OH	2010 + 14
Texas DOT (Statewide)	2008 + 09
City of Indianapolis, IN	2013
City of Lebanon, OH	2013
Wisconsin DOT (Friction)	2013
City of Bismarck, ND	2013
City of Mandan, ND	2013
Abbott Park, IL	2012
City of Naperville, IL	2011



## Background

As a Senior Pavement Condition Rater for IMS, Mr. Homuth is responsible for rating pavement conditions per ASTM D6433 and other industry standards. He has more than twelve (12) years of experience performing automated PCI surveys for local agencies across the United States. In addition, he has served as a pavement condition inspector on more than forty (40) US Army Corps of Engineers manual pavement condition inspection projects. Mr. Homuth has more than ten (10) years of experience with pavement through the Texas Department of Transportation (TxDOT). Prior to joining IMS, Mr. Homuth served as a pavement rater for the TxDOT Pavement Management Information System (PMIS) and he has personally rated more than 50,000 miles of highway pavements across Texas.

## Previous Work Experience

2019-2020	Pavement Technical Solutions, Inc. – Senior Pavement Rater and Field Technician (Contractor)
2016-2019	Gorron dona and Associates, Inc. – Senior Pavement Condition Rater and Field Technician (Contractor)
2008-2016	Dynatest Consulting, Inc. – Senior Pavement Condition Rater and Field Technician (Contractor)
2000-2008	REBI, Inc. – Pavement and Bridge Inspector (Contractor)
1994-2000	Texas Department of Transportation – Field Technician

## Education & Registrations

OCTA Certified Rater (2019)  
TxDOT Certified Pavement Management Information System (PMIS) Pavement Rater (2004-2016)  
PAVER Certified Rater (2006)

## Project Experience

Agency	Year
Chicago MAP (28 agencies)	2018-2021
Village of Lindenhurst, IL	2019
City of Seattle, WA	2017
City of Dublin, OH	2017
Henrico County, VA	2017
US DoD Installations (40+)	1997-2018
Prince George's County, MD	2008 + 14 + 17
Raleigh Durham Airport, NC	2017
City of Mont Belvieu, TX	2017
Cook County, IL	2011 + 16
City of Frisco, TX	2012 + 16

Agency	Year
City of Wichita Falls, TX	2011 + 16
Village of Niles, IL	2015
City of Alexandria, VA	2013 + 16
Village of Schaumburg, IL	2015
Village of Mount Prospect, IL	2014
City of Hamilton, OH	2010 + 14
Texas DOT (Statewide)	2008 + 09
City of Indianapolis, IN	2013
City of Lebanon, OH	2013
Wisconsin DOT (Friction)	2013
City of Bismarck, ND	2013

### XV. Appendix E – Pavement Management Data Files

The Pavement Management data files shall be submitted to OCTA in spreadsheet format. This must include the following information:

- Street name and limits for all public streets
- Street identifiers (Branch ID, Section ID)
- Direction (if applicable)
- Beginning and ending of each section
- Length, widths, and true areas
- Functional Classification (MPAH, Local)
- Number of travel lanes
- PCI and date of inspection
- Type of recommended treatment
- Cost of recommended treatment
- Street geometry as linear features

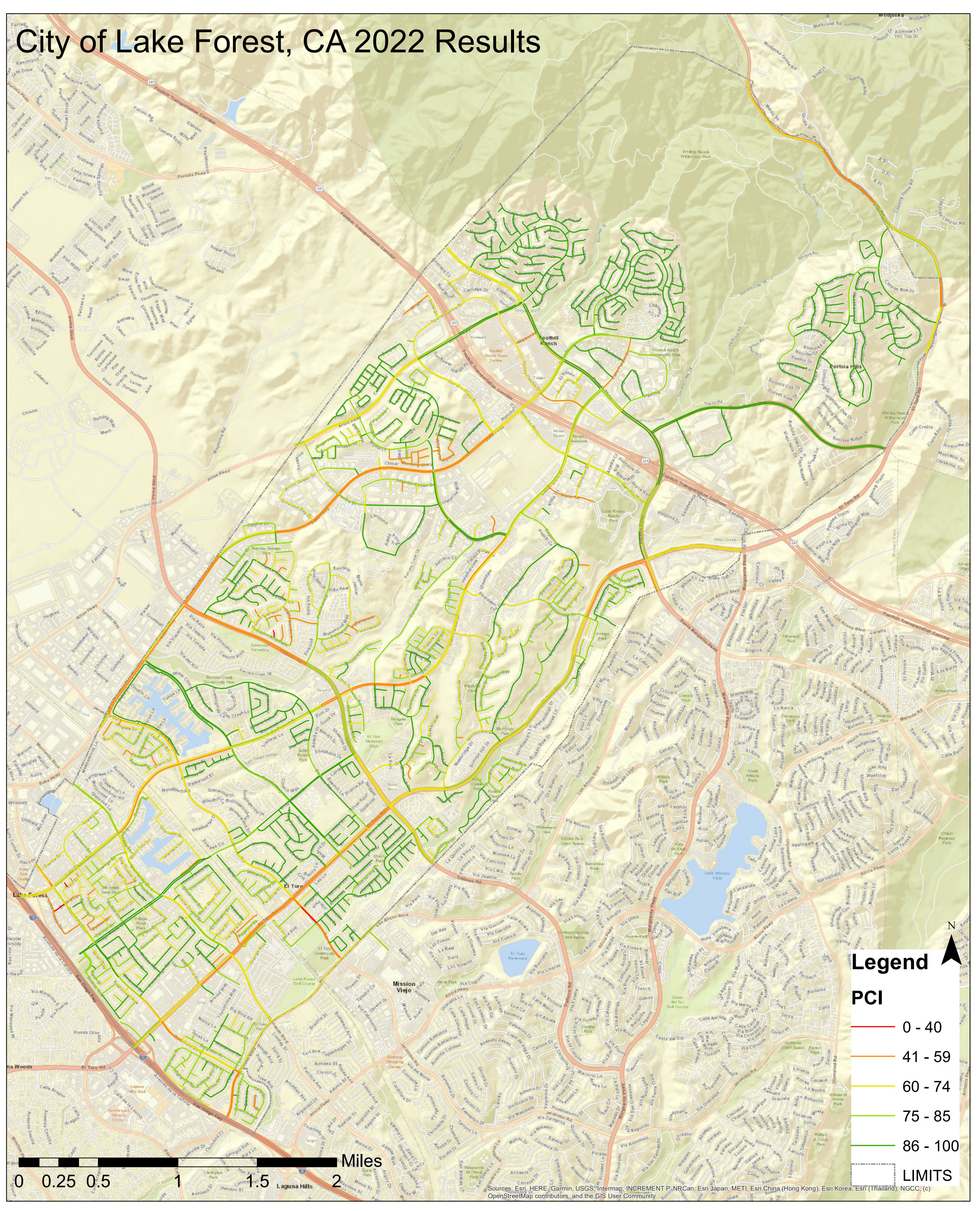
The Pavement Management data files are attached here on a CD/flash drive, or included as Appendix D

### XVI. Appendix F – GIS Maps – Current Conditions (Optional)

If included, attach and label Appendix E.



# City of Lake Forest, CA 2022 Results



Sources: Esri, HERE, Garmin, USGS, Intermap, INCREMENT P, NRCan, Esri Japan, METI, Esri China (Hong Kong), Esri Korea, Esri (Thailand), NGCC, (c) OpenStreetMap contributors, and the GIS User Community